

INSTRUCTIONS

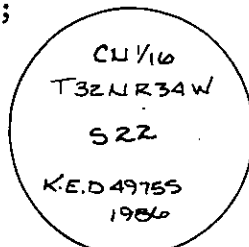
1. Original and/or subsequent record used to evaluate the corner position.
2. Description of evidence found, note discrepancies in the record, state method of establishing lost or obliterated corners.
3. Description of monument and accessories set to perpetuate the corner position.
4. Sketch or corner, show all pertinent data which can best be shown in a sketch example, corner marking, topography ties, position of accessories, etc.
5. Certification must be signed and sealed by Registered Land Surveyor in State of Montana.
6. Fill in Cross Index & Section Diagram at bottom of sheet.

CERTIFIED CORNER RECORDATION

Corner CN 1/16 Section 22 T. 32N. R. 31W. P.M.M. Lincoln County

I. Davis Surveying Inc. 1986

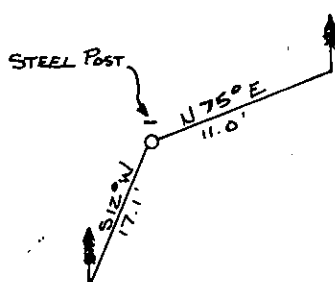
I set a $3\frac{3}{4}$ " diam. Aluminum Cap on a $5/8$ " diam. x 4' long rebar driven into the ground. Stamped;



from which,

A 12" pine bears S.12°W. 17.1 feet from the center of tree. Scribed CN 1/16 S 22 BT. Painted a red band around tree, notched tree at root crown.

An 18" red fir bears N.75°E. 11.0 feet from the center of tree. Scribed CN 1/16 S22 BT. Painted a red band around tree and notched at root crown. Placed BT sign #54-3 on front and warning sign #54-9 on back of BTs. Set a steel post 1' North of corner.



SKETCH OF CORNER

CERTIFICATION

I, Ken E. Davis

certify the information shown herein is true and correct

Tom Davis

Signature Ground Party Chief

I, Ken E. Davis

certify that this Corner Record correctly represents work performed by me or under my direction in compliance with the "Corner Recordation Act" (MCA 10-2-101, 6/5/84, M.D.A.)

Signature of Surveyor & Seal

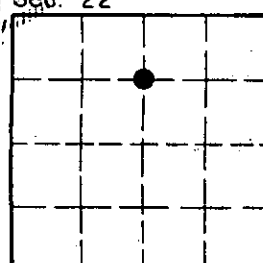
Date: 2/86 Reg. No. 19755

Employer: Davis Surveying Inc.

LAND SURVEYOR

Office of Clerk and Recorder, County of Lincoln. This "corner record" was filed for record on the Dec 29 day of 1986 was noted on the cross-index plat and is assigned page No. 3454, in book No. _____

Cross Index No. _____ T. _____ R. _____ PMM



• - corner this sheet