

CERTIFIED CORNER RECORDATION

Corner: SE NW NW 1/256 Sec. 26, Twp. 32 N., R. 34 W., P.M.M.

Lincoln County

Record :

NONE

Found Evidence :

NONE

Perpetuation :

Set a 5/8 inch dia. rebar 24 inches long, 20 inches in the ground with a 3 1/4 inch aluminum cap stamped: Davis Surveying, Inc. (See diagram below).

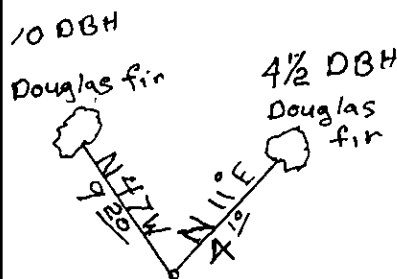
From which: I established the following two new bearing trees:

A 4 1/2 inch DBH Douglas fir scribed X BT Bears N 11° E 4.10 ft. dist.

A 10 inch DBH Douglas fir scribed SE NW NW 1/256 S 26 BT Bears N 47° W 9.20 feet distance.

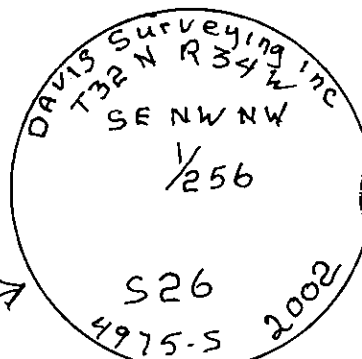
Painted 6 inch wide bands and attached warning tags and bearing tree signs to both trees.

Declination 18 °E



Sketch of Corner

3/4
aluminum



CERTIFICATION

I, George Clark

certify the information shown herein is true and correct

Signature of Ground Party Chief

I, George Clark

certify that this Corner Record correctly represents work performed under my direction in compliance with the "Corner Record" Act.

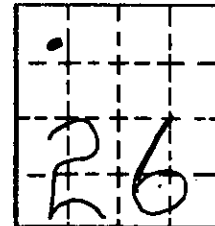
70-22,101, et seq., M.C.A.

Signature of Surveyor & Seal

Date: 3/25/02 Reg. No. 4975-5

Employer: Davis Surveying, Inc.

Section



Office of Clerk and Recorder, County of Lincoln

This "corner record" was filed for record on 3/26/02 10564

was noted on the cross-index plat and is assigned page No. 10564

In book No. Coral M. Cummins, Feb
County Official

Cross Index No. SE NW NW 1/256 Twp. 32 N., R. 34 W., P.M.M.

• THIS CORNER