

CERTIFIED CORNER RECORDATION

Corner: S. N. N. 1/256 Sec.26, Twp. 32 N., R. 34 W., P.M.M.

Lincoln County Montana

Record : None

Found Evidence : None

Perpetuation : Set a 5/8 inch dia. rebar 24 inches long, 20 inches in the ground with a 3 1/4 inch dia. aluminum cap stamped: Davis Surveying, Inc. (See diagram below.)

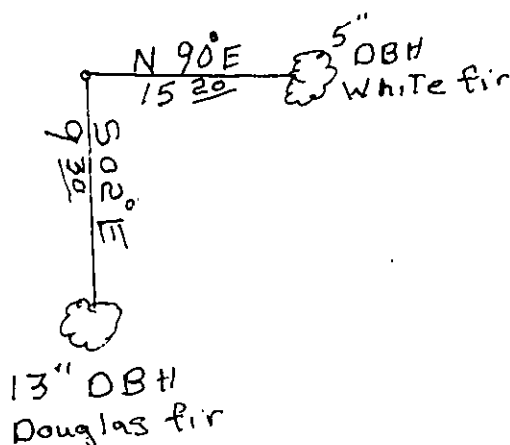
From which: I established the following two new bearing trees:

A 5 inch DBH white fir bears N 90° E 15.20 ft. dist. scribed X BT.

A 13 inch DBH douglas fir bears S 2° E 9.30 ft. dist. scribed S.N.N. 1/256 S 26 BT

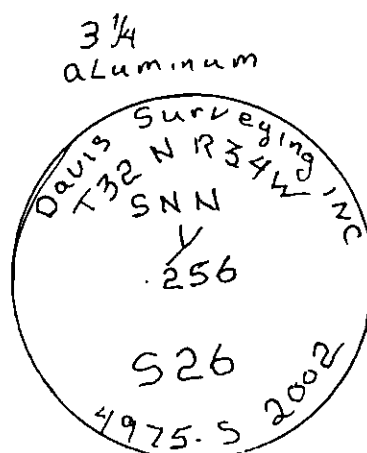
Painted 6 inch wide bands and attached bearing tree and warning signs to both trees.

Declination 18 °E



SNN 1/256 S 26 BT

X
BT




CERTIFICATION

I, George Clark

certify the information shown herein is true and correct

Signature of Ground Party Chief



Signature of Surveyor & Seal

Date: 3/25/02 Reg. No. 4975-S

Employer: Davis Surveying, Inc.

Sketch of Corner

Office of Clerk and Recorder, County of Lincoln

This "corner record" was filed for record on 3/26/02

was noted on the cross-index plat and is assigned page No. 10563

In book No. _____
County Official

Section

Cross Index No. Twp. 32 N., R. 34 W., P.M.M.

• THIS CORNER

