

- CERTIFIED CORNER RECORDATION -

Corner Sec. Cor. Secs. 5, 6, 7 & 8 T. 32 N. R. 34 W. P.M., MT Lincoln County

- I. 1903 G.L.O. Record by Allen B. Benedict: "Set a limestone, 20x14x6 ins., 15 ins. in the ground, for cor. of secs. 5, 6, 7 and 8, marked with 5 notches on S. and 5 notches on E. edges;

from which:

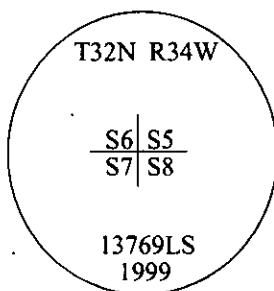
- A pine, 18 ins. diam., bears N.62°15'E., 17 lks. dist., marked T32N R34W S5 BT.
A fir, 12 ins. diam., bears S.33°E., 3 lks. dist., marked T32N R34W S8 BT.
A fir, 12 ins. diam., bears S.77°45'W., 30 lks. dist., marked T32N R34W S7 BT.
A fir, 8 ins. diam., bears N.53°30'W., 25 lks. dist., marked T32N R34W S6 BT."

- II. Found a stone, 6" x 12", protruding 10 ins. above the ground, firmly set, with 5 notches on S. and E. face.

from which:

- No evidence found of pine, at N62°15'E, 17 lks. distance.
A fir, 20 ins. diam., bears S33°E, 2.0 ft. dist., with a healed face.
A fallen fir, 12 ins. diam., bears S78°W, 19.8 ft. dist., with a scribed face.
Rotten remains, bears N53°W, 16.5 ft. dist., with visible scribe.

- III. In the position of the found stone, set an aluminum pipe, 30 ins. long, 2 1/2 ins. diam., 21 ins. in the ground, with a 3 1/4 in. diam. aluminum cap, mkd. as shown.

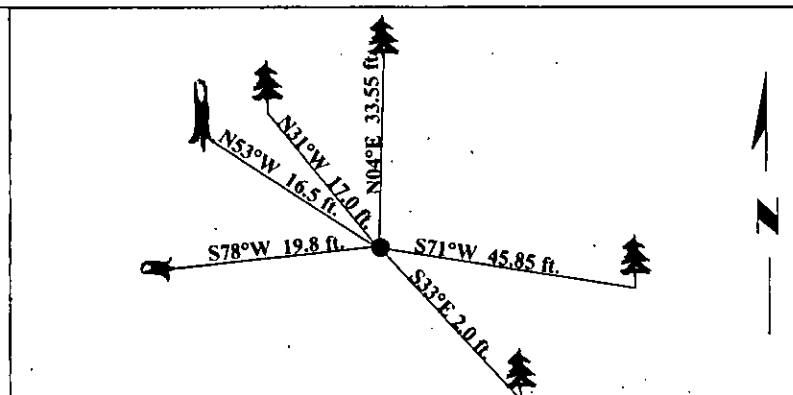


from which:

- A cedar, 14 ins. diam., bears N04°E, 33.6 ft. dist., scribed "T32N R34W S5 BT".
A fir, 9 ins. diam., bears S71°W, 45.8 ft. dist., scribed "T32N R34W S7 BT".
A fir, 13 ins. diam., bears N31°W, 17.0 ft. dist., scribed "T32N R34W S6 BT".

Buried original stone along side of aluminum pipe.

Magnetic Declination: 20° East



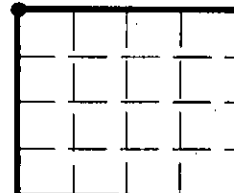
SKETCH OF CORNER

CERTIFICATION	
I, <u>Rex O. Rice</u>	certify the information shown herein is true and correct.
<u>Rex O. Rice</u>	
I, <u>Roger O. Green</u>	certify that this Corner Record correctly represents work performed by me or under my direction in compliance with the "Corner Recordation Act" (76-221, M.C.A.)
<u>Roger O. Green</u>	
Date: <u>8/30/99</u>	Signature of Surveyor & Seal
Reg. No.: <u>13769LS</u>	
Employer: <u>U.S. FOREST SERVICE</u>	

Office of Clerk and Recorder, County of Lincoln. This "corner record" was filed for record on 10/29/99 and was noted on the cross-index plat and is assigned page No. 10396 in book No. . Coral M. Cummings by DIB

County Official

Sec. 8



• - corner this sheet

Cross Index No. E-05 T. 32 N. R. 34 W. P.M., MT