

CERTIFIED LAND CORNER RECORDATION

(REFERENCE FSM 7153.53)

DESCRIPTION OF CORNER EVIDENCE FOUND, AND ORIGINAL RECORD (IF KNOWN)

Found: A well set stone, marked 4 HES 731 on NE face; from which
A rotten log, bears N17°E, 8 lks. dist. all scribe is visible

Original record: Set a small stone, marked with a cross (x), under a sandstone
24x10x6 ins., 14 ins. in the ground, marked 4 H E S 731 on NE face and a cross (x) on top
for exact corner point, from which
A cross (x) on a spruce tree 15 ins. dia. bears N72°30'E., 11 links distant
A cross on a spruce 12 ins. dia. bears N17°E, 8 links distant; each blazed and
scribed 4 HES 731 BT

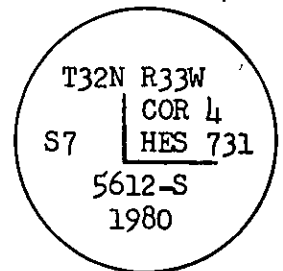
DESCRIPTION OF MONUMENT AND ACCESSORIES ESTABLISHED TO PERPETUATE THE ORIGINAL LOCATION OF THIS CORNER:

Date of work: 1980

Set a 2 1/2" x 30" aluminum pipe, 24" in the ground with collar of stone, aluminum cap marked
as shown below:


Buried original stone monument and small stone with X alongside pipe.

from which A hemlock, 19" dia. bears S76°W, 13.2 Ft. dist. marked
4 HES 731 BT
A cedar, 11" dia. bears N46°W, 33 Ft. dist. marked
4 HES 731 BT



SKETCH, WITH COURSE AND DISTANCE TO ADJACENT CORNERS IF DETERMINED IN THIS SURVEY.
(MAY SKETCH OR PASTE REPRODUCTION ON REVERSE SIDE.)

Surveyor's Seal



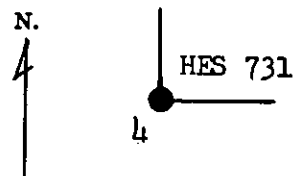
I, Gary C. Crismon
certify that the information shown herein is true and
correct.

Gary C. Crismon
Signature of Ground Party Chief

I, Thomas C. Hill
certify that I have carefully performed or reviewed the
work done on the diagrammed corner as reported on this
recording form and approve the same.

Thomas C. Hill
Signature of Surveyor

DIAGRAM OF CORNER:



● = Corner recorded on the sheet

5612-S
Registration Number

Office of Clerk and Recorder, County of Lincoln

This "corner record" was filed for record on the 24th day of October, 1980, was noted on the cross-index plat and is
assigned page No. 889, in book No.

Eleanor L. Vaughn, Deputy Clerk
County Official

Cross Index No. 4 HES 731 T. 32N R. 33W P.M.M. Mer.