

**CERTIFIED LAND CORNER RECORDATION**  
(REFERENCE FSM 7153.53)

DESCRIPTION OF CORNER EVIDENCE FOUND, AND ORIGINAL RECORD (IF KNOWN)

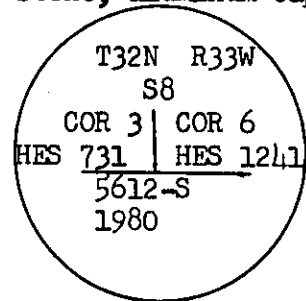
Found: A well set stone 3x8x18 ins. marked 6 HES 1241 on NE face & 3 HES 731 on NW face from which; A cedar, 26" dia., bears S40°46'E, 5 lks. dist. part of scribe is visible  
A cedar, 20" dia., bears N43°47'E, 22 lks. dist. part of X visible

Original record: A sandstone 3 x 8 x 9 ins. above ground, marked 6 HES 1241 on NE face from which A cross (x) on a cedar tree 12 ins. in dia. bears S40°46'E, 5 links dist.  
A cross (x) on a cedar tree 6 ins. in dia. bears N43°47'E, 22 links dist., each blazed and scribed 6 H E S 1241 B T  
Raise a mound of earth 4 ft. base, 2 ft. high NE of corner

DESCRIPTION OF MONUMENT AND ACCESSORIES ESTABLISHED TO PERPETUATE THE ORIGINAL LOCATION OF THIS CORNER:


Date of work: 1980

Set an aluminum pipe 2 1/2" x 30", 12" above ground with collar of stone, aluminum cap marked as shown below:



SKETCH, WITH COURSE AND DISTANCE TO ADJACENT CORNERS IF DETERMINED IN THIS SURVEY.  
(MAY SKETCH OR PASTE REPRODUCTION ON REVERSE SIDE.)

Surveyor's Seal



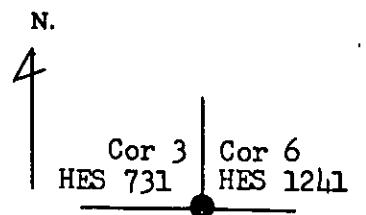
I, Gary C. Crismon  
certify that the information shown herein is true and correct.

*Gary C. Crismon*  
Signature of Ground Party Chief

I, Thomas C. Hill  
certify that I have carefully performed or reviewed the work done on the diagrammed corner as reported on this recordation form and approve the same.

*Thomas C. Hill*  
Signature of Surveyor

DIAGRAM OF CORNER:



● = Corner recorded on the sheet

5612 - S  
Registration Number

Office of Clerk and Recorder, County of Lincoln

This "corner record" was filed for record on the 8th day of October, 1980, was noted on the cross-index plat and is assigned page No. 888, in book No.

*Edward L. Trough*  
County Official

Cross Index No. 6 HES 1241 T. 32N R. 33W P. 4 M. Mer.  
6 1/2 - F