

INSTRUCTIONS

1. Original and/or subsequent record used to evaluate the corner position.
2. Description of evidence found, note discrepancies in the record, state method of establishing lost or obliterated corners.
3. Description of monument and accessories set to perpetuate the corner position.
4. Sketch of corner, show all pertinent data which can best be shown in a sketch example, corner marking, topography ties, position of accessories, etc.
5. Certification must be signed and sealed by Land Surveyor registered in the State of Montana.
6. Fill in Cross Index & Section Diagram at bottom of sheet.

CERTIFIED CORNER RECORDATION

Corner # 1 HES 412 T. 32N R. 33W P.M.M. Lincoln County

- I. "Cor. #1 HES 412" June 23, 1915 USDA RECORD: Beginning at cor. No. 1, identical with point for cor. No. 3 of the listing survey and identical with cor. No. 3 of unapproved H.E.S. No. 417, a quartzite stone 10x10x6 ins. above ground, as set by me June 21, 1915. I mark the stone for cor. No. 1, 1 H.E.S. 412 on SE. face. From the cross(x) on top:

A cross(x) on a black pine, 15ins. dia., bears S.49°10'E., 26 lks. dist.
A cross(x) on a black pine, 10ins. dia., bears N.74°11'W., 37 lks. dist.;
each blazed and scribed 1 H.E.S. 412 BT.

Raise a mound of earth, 4 ft. base, 2 ft. high, SE of cor.

- II. I find a set stone, 5x4x5ins. above ground, mkd. 1 HES 412 on W. side and 3 HES 417 on S. side.

from which the remaining orig. BT.


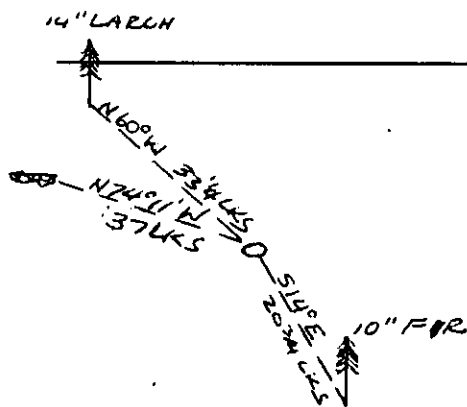
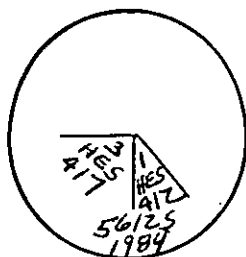
The rotten remains, bears N.74°11' W., 37 lks. dist., scribing visible.

- III. I set a 3/4in. diam. by 30in. long aluminum rod, 24in. in the ground, with a 3/4in. diam. aluminum cap mkd. as shown, bury original corner alongside.

from which the new bearing trees:

A fir, 10ins. diam., bears S.14°E., 20 3/4 lks. dist., mkd. 1 HES 412.
A larch, 14ins. diam., bears N.60°W., 33 1/2 lks. dist., mkd. 3 HES 417.

Set a 6 ft. galvanized post, 2 lks. N of corner
Paint 6in. red bands around BT's.



CERTIFICATION

I, Gary C. Crismon
certify the information shown herein is true and correct.

Gary C. Crismon
Signature Ground Party Chief

I, Thomas C. Hill
certify that this Corner Record correctly represents work performed by me or under my direction in compliance with the "Corner Recordation Act" (79-22-101, et seq., M.C.A.)

Thomas C. Hill
Signature of Surveyor & Seal

Date: 6/26/84 Reg. No. 5612S

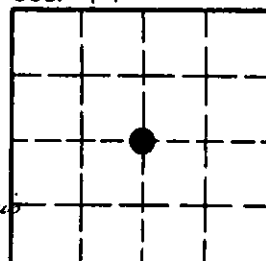
Employer: USFS

SKETCH OF CORNER

Office of Clerk and Recorder, County of Lincoln . This "corner
record" was filed for record on July 12, 1984
was noted on the cross-index plat and is assigned page No. 2694 , in
book No. _____

Janet B. Sigel Deputy
County Official

Sec. 19



• - corner this sheet