

# CERTIFIED CORNER RECORDATION

Corner C 1/4 S31 T. 32 N. R. 33 W. P.M.M. Lincoln County

I. Record: None

II. Found: No monument or accessories found during area search.

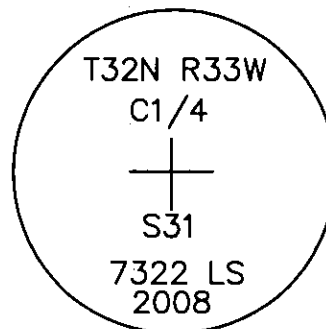
III. Perpetuation: At the corner point, determined by survey, set a 21/2 ins. diam. Aluminum pipe 30 ins. long 25 ins. in the ground, with a 3 1/4 ins. diam. Aluminum cap marked as shown below from which:

A fir, 12 ins. diam., bears N. 8° E., 11.50 ft. dist., scribed C 1/4 S31 BT.  
A fir, 17 ins. diam., bears S. 82° W., 17.85 ft. dist., scribed C 1/4 S31 BT.  
Raise a mound of stone 2 ft. diam., .60 ft. high around set monument.

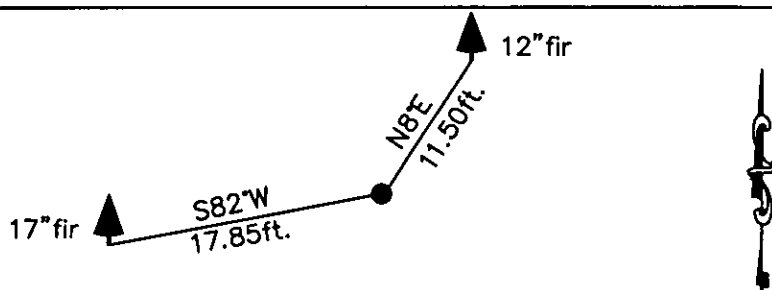
Painted faces and 6 in. wide red bands to all bearing trees and attached Land Survey Monument and Bearing Tree signs.

Magnetic declination: 18° East

Equipment used: Hand compass and loggers tape




Kootenai Surveyors Inc., 314 California Av., Libby, MT. 59923 (406) 293-4354



SKETCH OF CORNER

CERTIFICATION  
I, Kelly Rooney  
certify the information shown herein is true and correct.  
Kelly Rooney  
Signature Ground Party Chief  
I, Alvah F. Hughes  
certify that this Corner Record correctly represents work performed by me or under my direction in compliance with the "Corner Recordation Act" (70-22-101, et seq., M.C.A.)  
Alvah F. Hughes  
Signature of Surveyor & Seal  
Date: 11/08/2008 Reg. No. 7322-LS  
Employer: Kootenai Surveyors Inc.



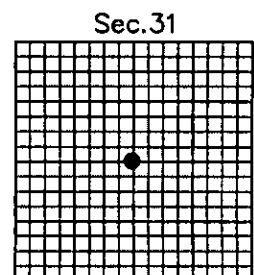
Office of Clerk and Recorder, County of Lincoln This "corner

record" was filed for re-  
was noted on the cross  
book No. \_\_\_\_\_

236307 BOOK: CCR CCR'S PAGE: 11938 Pages: 1  
STATE OF MONTANA LINCOLN COUNTY  
RECORDED: 12/06/2011 2:00 KOI: CCR'S  
TAMMY D. LAUER CLERK AND RECORDER  
FEE: \$0.00 BY: Debbie Lauer  
TO: KOOTENAI SURVEYORS INC. P.O. BOX 393, LIBBY, MT 59923

Cross Index No. X 03 T. 32N R. 33W P.M., MT

Adopted July 1, 1981, Montana Board of Professional Engineers & Land Surveyors



• corner this sheet