

INSTRUCTIONS

1. Original and/or subsequent record must evaluate the corner position.
2. Description of evidence found, note discrepancies in the record, state method of establishing lost or obliterated corners.
3. Description of monument and accessories set to perpetuate the corner position.
4. Sketch of corner, show all pertinent data which can best be shown in a sketch example, corner marking, topography ties, position of accessories, etc.
5. Certification must be signed and sealed by Land Surveyor registered in the State of Montana.
6. Fill in Cross Index & Section Diagram at bottom of sheet.

CERTIFIED CORNER RECORDATION

Corner SW1/4 SEC. 30 T. 32N R. 33W P.M.M. Lincoln County

ORIGINAL:

Original GLO - Allen B. Benedict 1903

Set a lime stone 16x12x8 inches, 11 inches in the ground for corner of Sections 25, 30, 31 and 36, marked with 1 notch on south and 5 notches on north edges. From which:

- A 26" pine bears N9°30'E, 120 links (79.2 feet) distant, marked "T32N R33W S30 BT".
 A 16" fir bears S7°30'E, 159 links (104.94 feet) distant, marked "T32N R33W, S31 BT".
 A 20" tamarack bears S25°30'W, 53 links (34.98 feet) distant, marked "T32N R34W S36 BT".
 An 18" fir bears N60°W, 45 links (29.70 feet) distant, marked "T32N R34W S25 BT".

BLM - 1967

The corner of Sections 25, 30, 31 and 36 on the east boundary of the township, monumented with a lime stone 18x12x8 inches, loosely set, marked with 5 notches on the north edge, 1 notch on the south edge, and witnessed by the remains of the original bearing trees.

At the corner point, set an iron pipe, 30" long, 2½" diameter, 24" in the ground with brass cap.

The original bearing trees:

- A stump, 16" diameter, bears S7½°E, 159 links (104.94 feet) distant, marked S BT.
 A rotted stump bears N60°W, 45 links (29.70 feet) distant with a fallen log marked T32N R34W S25 BT.

The new bearing trees:

- A fir, 10" diameter, bears N17°E, 28 links (18.48 feet) distant, marked T32N R33W S30 BT.
 A fir, 8" diameter, bears S29½°E, 40 links (26.40 feet) distant, marked T32N R33W S31 BT.
 A fir, 6" diameter, bears S15¼°W, 73 links (48.18 feet) distant, marked T32N R34W S36 BT.
 A fir, 8" diameter, bears N5½°W, 66 links (43.56 feet) distant, marked T32N R34W S25 BT.
 Bury the original stone alongside the iron post.

FOUND:

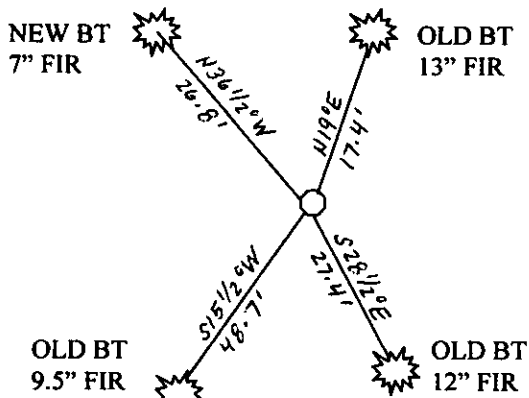
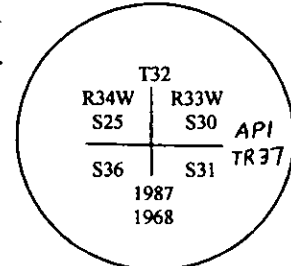
Found an iron post, 2" diameter, with 2½" brass cap, marked as shown below, from which:

- An existing 13" fir, with overgrown blaze and bearing tree tag, bears N19°E, 17.4 feet distant.
 An existing 12" fir, with overgrown blaze and bearing tree tag, bears S28½°E, 27.4 feet distant.
 An existing 9½" fir, with overgrown blaze and bearing tree tag, bears S15½°W, 48.7 feet distant.

ESTABLISHED:

Establish one new accessory for this corner.

- A 7" fir bears N36½°W, 26.8 feet distant, blaze and scribe "T32N R34W S25 BT".
 Attach bearing tree tag to new BT and paint all bearing trees with red paint.



SKETCH OF CORNER

CERTIFICATION

I, James R. Staples
 Certify the information shown herein is true and correct.


James R. Staples
 Signature Ground Party Chief

I, James R. Staples
 certify that this Corner Record correctly represents work performed by me or under my direction in compliance with the Montana Corner Recordation Act (70-22-101, et seq., M.C.A.)

James R. Staples
 Signature of Surveyor & Seal

Date: 10/16/07 Reg. No. 9958LS

Employer: J.R.S. Surveying, Inc.



Office of Clerk and Recorder, County of _____ This "corner

record" was filed for record on 206763 BOOK: CCR CC&R'S PAGE: 11133 Pages: 1


was noted on the cross-index plat STATE OF MONTANA LINCOLN COUNTY

book no. TAMMY D. LAUER CLERK AND RECORDER

RECORDED: 10/16/2007 9:14 KOI: CC&R'S
 FEE: \$0.00 BY: *James R. Staples*
 TO: J.R.S. SURVEYING P.O. BOX 1050, LIBBY, MONTANA 59923 *County Official*

Cross Index No. V1 T. 32N R. 33W PMM

Adopted July 1, 1981, Montana Board of Professional Engineers & Land Surveyors



• - Corner this sheet