

## INSTRUCTIONS

1. Original and/or subsequent record to evaluate the corner position.
2. Description of evidence found, note discrepancies in the record, state method of establishing lost or obliterated corners.
3. Description of monument and accessories set to perpetuate the corner position.
4. Sketch of corner, show all pertinent data which can best be shown in a sketch example, corner marking, topography ties, position of accessories, etc.
5. Certification must be signed and sealed by Land Surveyor registered in the State of Montana.
6. Fill in Cross Index & Section Diagram at bottom of sheet.

## CERTIFIED CORNER RECORDATION

Corner 3 AND CC OF HES 1051 T. 32N R. 33W P.M.M. Lincoln County

## ORIGINAL:

## Original Forest Service – Grant Higgins 1921

To angle and closing point on line between Section 25 T32N R34W and Section 30 T32N R33W which I establish for corner 3 and closing corner of this survey, as follows: Place a small stone, marked with a cross (x) under an iron post, 36" long, 2" diameter, 24" in the ground with brass cap marked CC3 HES 1051, 1921 and a point on top for exact corner point, from which:

A cross (x) on a cedar tree, 4" diameter, bears N17°46'E, 31 links (20.46 feet) distant.

A cross (x) on a red fir tree, 10" diameter, bears S39°26'E, 39 links (25.74 feet) distant.

Trees were blazed and scribed "CC 3 HES 1051 BT".

Raise a mound of stone 4' high, 2' base on line between angle point 2 and 3, 3¼ feet from monument.

## 1987 – Thomas C. Hill

Found iron post, 2" diameter, firmly set, projecting 8" above the ground with 2½" brass cap.

Found 1985 Certified Corner Recordation – Thomas C. Hill erroneous bearing information of accessories.

A cedar, 14" diameter, bears S7½°W, 11.9 feet distant (1985 erroneous record S11°W, 20.1 feet), scribed "CC 3 HES 1051 BT".

A cedar, 12" diameter, bears N84½°W, 19.8 feet distant (1985 erroneous record S85°W, 12.4 feet), scribed "CC 3 HES 1051 BT".

Add marks TR37, AP 1987 to brass cap.

## FOUND:

Found an iron post, 2" diameter, with 2½" brass cap, marked as shown below, from which:

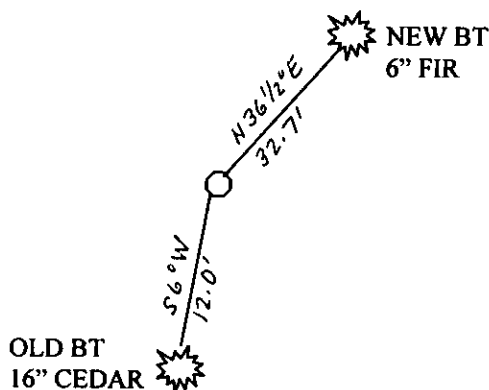
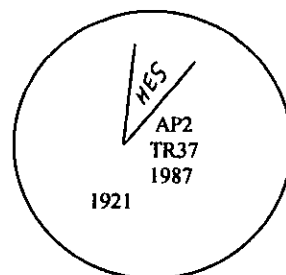
An existing 16" cedar, with healed blaze, bears S6°W, 12.0 feet distant.

## ESTABLISHED:

Establish one new accessory for this corner.

A 6" Douglas Fir bears N36½°E, 32.7 feet distant, blaze and scribe "CC3 HES 1051 BT".

Bearing trees were painted red and bearing tree tags attached.



SKETCH OF CORNER

## CERTIFICATION

I, James R. Staples  
 Certify the information shown herein is true and correct.


*James R. Staples*  
 Signature Ground Party Chief

I, James R. Staples  
 certify that this Corner Record correctly represents work performed by  
 me or under my direction in compliance with the the "Corner  
 Recordation Act" (70-22-101, et seq., M.C.A.)

*James R. Staples*  
 Signature of Surveyor & Seal

Date: 10/16/07 Reg. No. 9958LS

Employer: J.R.S. Surveying, Inc.



Office of Clerk and Recorder, County of \_\_\_\_\_

record" was filed for record on \_\_\_\_\_

was noted on the cross-index plat \_\_\_\_\_

book no. \_\_\_\_\_

206762 BOOK: CCR CC&R'S PAGE: 11132 Pages: 1

STATE OF MONTANA LINCOLN COUNTY

RECORDED: 10/16/2007 9:13 KOI: CC&R'S

TAMMY D. LAUER CLERK AND RECORDER

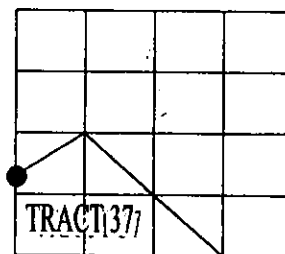
FEE: \$0.00

TO: J.R.S. SURVEYING P.O. BOX 1050, LIBBY, MONTANA 59923

County Official

Cross Index No. \_\_\_\_\_ T. 32N R. 33W PMM

Adopted July 1, 1981, Montana Board of Professional Engineers & Land Surveyors



• - Corner this sheet