

CERTIFIED LAND CORNER RECORDATION  
(REFERENCE FSM 7153.53)

DESCRIPTION OF CORNER EVIDENCE FOUND, AND ORIGINAL RECORD (IF KNOWN)

None

DESCRIPTION OF MONUMENT AND ACCESSORIES ESTABLISHED  
TO PERPETUATE THE ORIGINAL LOCATION OF THIS CORNER:

Date of work: May 1979

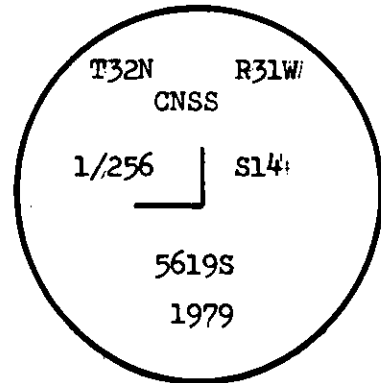
Set a 2 1/2" aluminum pipe 22" deep in ground with brass cap marked.

BT's:

A 6" fir bears N50°41'W, 130 feet distance, scribed CNSS 1/256, S14, BT.

A 10" fir bears N23°51'W, 172.6 feet distance, scribed CNSS 1/256, S14, BT.


No other trees available as corner falls in clearcut.



SKETCH, WITH COURSE AND DISTANCE TO ADJACENT CORNERS IF DETERMINED IN THIS SURVEY.  
(MAY SKETCH OR PASTE REPRODUCTION ON REVERSE SIDE.)

See Certificate of Survey No. 755

Surveyor's Seal



I, Don Hardgrove  
certify that the information shown herein is true and correct.

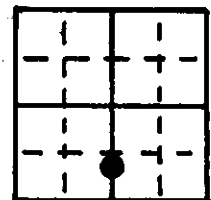
Signature of Ground Party Chief

I, Stephen D. Staab  
certify that I have carefully performed or reviewed the work done on the diagrammed corner as reported on this recordation form and approve the same.

Stephen D. Staab  
Signature of Surveyor

5916S  
Registration Number

DIAGRAM OF CORNER:  
T32N R31W  
N. CNSS 1/256  
Sec. 14



● = Corner recorded on the sheet

Office of Clerk and Recorder, County of Lincoln

This "corner record" was filed for record on the 5th day of March 1980, was noted on the cross-index plat and is assigned page No. 731, in book No. 1

Eleanor L. Vaughn by Betty Bee  
County Official Deputy

Cross Index No. M-N 19 T. 32N R. 31W Mer.