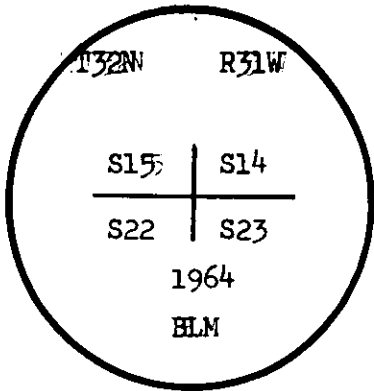


CERTIFIED LAND CORNER RECORDATION
(REFERENCE FSM 7153.53)

DESCRIPTION OF CORNER EVIDENCE FOUND, AND ORIGINAL RECORD (IF KNOWN)

Brass cap marked:

- 16" Cedar, N 55½° E, 50 links
- 14" Dead Hemlock, S 56¼° E, 25 links
- 16" Pine, S 37° W, 39 links
- 18" Cedar, N 62½° W, 12 links
- 14" Fir, S 29° E, 54 links



DESCRIPTION OF MONUMENT AND ACCESSORIES ESTABLISHED
TO PERPETUATE THE ORIGINAL LOCATION OF THIS CORNER:


Corner in good condition as found.

Date of work: 5/79

SKETCH, WITH COURSE AND DISTANCE TO ADJACENT CORNERS IF DETERMINED IN THIS SURVEY.
(MAY SKETCH OR PASTE REPRODUCTION ON REVERSE SIDE.)

See Certificate of Survey No. 755

Surveyor's Seal



I, Don H. rdgrove
certify that the information shown herein is true and correct.

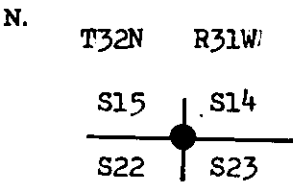
Signature of Ground Party Chief

I, Stephen D. Staab
certify that I have carefully performed or reviewed the work done on the diagrammed corner as reported on this recordation form and approve the same.

Stephen D. Staab
Signature of Surveyor

5619S
Registration Number

DIAGRAM OF CORNER:



Office of Clerk and Recorder, County of Lincoln

This "corner record" was filed for record on the 5th day of March, 1980, was noted on the cross-index plat and is assigned page No. 724, in book No. 1

Cross Index No. N-17 T 32N R 31W Mer.