

CERTIFIED LAND CORNER RECORDATION
(REFERENCE FSM 7153.53)

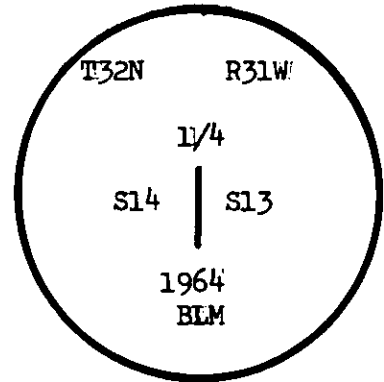
DESCRIPTION OF CORNER EVIDENCE FOUND, AND ORIGINAL RECORD (IF KNOWN)

Brass cap marked.

BT's::

A 14" fir bears N5-3/4°E, 36 links distance.

A 22" fir bears N79°W, 35 links distance.



DESCRIPTION OF MONUMENT AND ACCESSORIES ESTABLISHED
TO PERPETUATE THE ORIGINAL LOCATION OF THIS CORNER:


Date of work: 5/79

Corner in good condition as found.

SKETCH, WITH COURSE AND DISTANCE TO ADJACENT CORNERS IF DETERMINED IN THIS SURVEY.
(MAY SKETCH OR PASTE REPRODUCTION ON REVERSE SIDE.)

See Certificate of Survey NO. 755

Surveyor's Seal



Don Hardgrove

I, Don Hardgrove
certify that the information shown herein is true and correct.

Signature of Ground Party Chief

Stephen D. Staab

I, Stephen D. Staab
certify that I have carefully performed or reviewed the work done on the diagrammed corner as reported on this recordation form and approve the same.

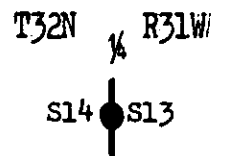
Signature of Surveyor

5619S

Registration Number

DIAGRAM OF CORNER:

N.



● = Corner recorded on the sheet

Office of Clerk and Recorder, County of Lincoln

This "corner record" was filed for record on the 5th day of March, 1980, was noted on the cross-index plat and is assigned page No. 723, in book No. 1.

Clerk of Court, by Betty Lee, Deputy

Cross Index No. L-21 T. 32N R. 31W Mer.