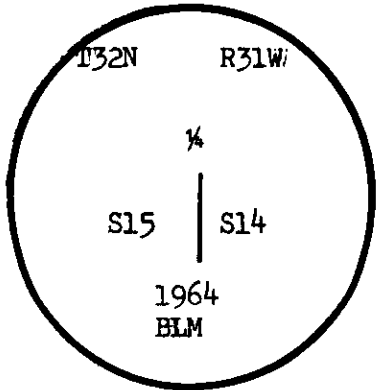


CERTIFIED LAND CORNER RECORDATION
(REFERENCE FSM 7153.53)

DESCRIPTION OF CORNER EVIDENCE FOUND, AND ORIGINAL RECORD (IF KNOWN)

Brass cap marked::

16" Pine, N 56° E, 32 links
14" Pine, S 50°W, 31 links



DESCRIPTION OF MONUMENT AND ACCESSORIES ESTABLISHED
TO PERPETUATE THE ORIGINAL LOCATION OF THIS CORNER:

Corner in good condition as found.


Date of work: 5/79

See Certificate of Survey No. 755

SKETCH, WITH COURSE AND DISTANCE TO ADJACENT CORNERS IF DETERMINED IN THIS SURVEY.
(MAY SKETCH OR PASTE REPRODUCTION ON REVERSE SIDE.)

Go up Pine Ridge road to first road to the left, thence through gate approx. 700'.
Corner lies approx. 60' east of road..

Surveyor's Seal



I, Don Hardgrove
certify that the information shown herein is true and correct.

Signature of Ground Party Chief

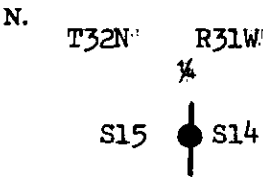
Stephen D. Staab

I, Stephen D. Staab
certify that I have carefully performed or reviewed the work done on the diagrammed corner as reported on this recordation form and approve the same.

Signature of Surveyor

5619S
Registration Number

DIAGRAM OF CORNER:



● = Corner recorded on the sheet

Office of Clerk and Recorder, County of Lincoln

This "corner record" was filed for record on the 5th day of March, 1980, was noted on the cross-index plat and is assigned page No. 722, in book No. 1

Cleaner L. Vaughn, Deputy
County Official

Cross Index No. L-17 T. 32N R. 31W Mer.