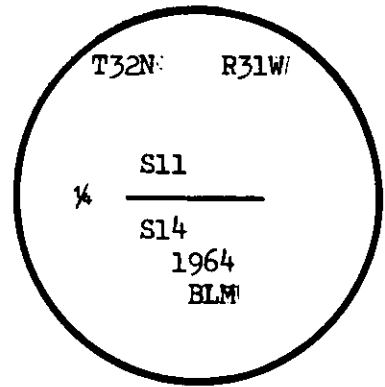


CERTIFIED LAND CORNER RECORDATION
(REFERENCE FSM 7153.53)

DESCRIPTION OF CORNER EVIDENCE FOUND, AND ORIGINAL RECORD (IF KNOWN)

Brass cap marked:

22" Fir, S 23° E, 15 links
18" Fir, N 17° W, 29 links



DESCRIPTION OF MONUMENT AND ACCESSORIES ESTABLISHED
TO PERPETUATE THE ORIGINAL LOCATION OF THIS CORNER:

Date of work: 5/79


Corner in good condition as found.

SKETCH, WITH COURSE AND DISTANCE TO ADJACENT CORNERS IF DETERMINED IN THIS SURVEY.
(MAY SKETCH OR PASTE REPRODUCTION ON REVERSE SIDE.)

Corner lies approx. 30' above old logging road.

See Certificate of Survey No. 755

Surveyor's Seal



I, Don Hardgrove
certify that the information shown herein is true and correct.

Signature of Ground Party Chief

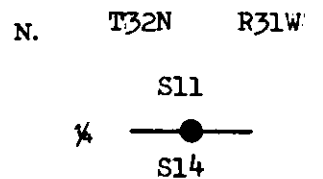
Stephen D. Staab

I,
certify that I have carefully performed or reviewed the work done on the diagrammed corner as reported on this recordation form and approve the same.

Stephen D. Staab
Signature of Surveyor

5619S
Registration Number

DIAGRAM OF CORNER:



● = Corner recorded on the sheet

Office of Clerk and Recorder, County of Lincoln

This "corner record" was filed for record on the 5th day of March, 1980, was noted on the cross-index plat and is assigned page No. 721, in book No. 1

Eleanor T. Trough
County Official
Betty Lee
Deputy

Cross Index No. J-19 T. 32N R. 31W Mer.