

INSTRUCTIONS

1. Original and/or subsequent record used to evaluate the corner position.
2. Description of evidence found, note discrepancies in the record, state method of establishing lost or obliterated corners.
3. Description of monument and accessories set to perpetuate the corner position.
4. Sketch of corner, show all pertinent data which can best be shown in a sketch example, corner marking, topography ties, position of accessories, etc.
5. Certification must be signed and sealed by Land Surveyor registered in the State of Montana.
6. Fill in Cross Index & Section Diagram at bottom of sheet.

CERTIFIED CORNER RECORDATION

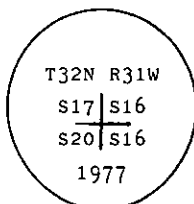
Corner SW sec. cor. S16 T. 32 N. R. 31 W. P.M.M. Lincoln County

I. 1901 GLO record by Abram L. Jaqueth: Set a stone and four bearing trees.

1977 BLM remonumentation record: The cor. of secs. 16, 17, 20 and 21, monumented with a sandstone, 16x12x8 ins firmly set 11 ins. in the ground, mkd. with 3 notches on the S and 4 notches on the E edges, and witnessed by the remains of the original bearing trees:

A rotten fir stump, bears S20 1/4° E, 27 lks. (17.82 ft.) dist., with no visible mks
A rotten larch, 18 ins. diam., bears S21° W, 43 lks. (28.38 ft.) dist., mkd. BT.

At the corner point set an iron post, 30 ins. long, 2 1/2 ins. diam., 22 ins. in the ground, with brass cap mkd.



From which the new bearing trees:

A pine, 10 ins. diam., bears N42 1/2° E, 50 lks. (33.00 ft.) dist., mkd. T32N R31W S16 BT.
A pine, 8 ins. diam., bears S56 1/4° E, 30 lks. (19.80 ft.) dist., mkd. T32N R31W S21 BT.
A pine, 11 ins. diam., bears S45 1/4° W, 44 lks. (29.04 ft.) dist., mkd. T32N R31W S20 BT.
A pine, 7 ins. diam., bears N45 1/4° W, 32 lks. (21.12 ft.) dist., mkd. T32N R31W S17 BT.

II. Found a 2 1/2 ins. diam. iron pipe 4 ins. out of the ground with BLM brass cap mkd. as shown.

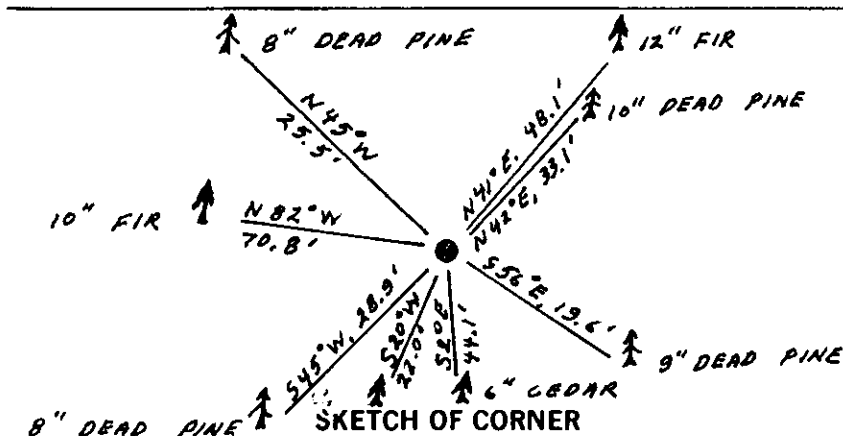
From which:

A dead pine, 10 ins. diam., bears N42° E, 33.1 ft. dist., visible scribing.
A dead pine, 9 ins. diam., bears S56° E, 19.6 ft. dist., visible scribing.
A dead pine, 11 ins. diam., bears S45° W, 28.9 ft. dist., visible scribing.
A dead pine, 8 ins. diam., bears N45° W, 25.5 ft. dist., visible scribing.

III. Established four new bearing trees:

A fir, 12 ins. diam., bears N41° E, 48.1 ft. dist., mkd. T32N R31W S16 BT.
A cedar, 6 ins. diam., bears S2° E, 44.1 ft. dist., mkd. T32N R31W S21 BT.
A spruce, 7 ins. diam., bears S20° W, 22.0 ft. dist., mkd. T32N R31W S20 BT.
A fir, 10 ins. diam., bears N82° W, 70.8 ft. dist., mkd. T32N R31W S17 BT.

Painted red bands around the bearing trees and attached "Land Survey Monument" and "Bearing Tree" signs.
Set a galvanized steel gaurd post with "Land Survey Marker" and Property Boundary: decals, West, 3 ft.
Magnetic declination: 20° East



CERTIFICATION
I, Kevin A. Todd
certify the information shown herein is true and correct.
Kevin A. Todd
Signature Ground Party Chief
I, Ronald A. Pearson
certify that this Corner Record correctly represents work performed
by me or under my direction in compliance with the "Corner
Recordation Act" (70-22-101, et seq., M.C.A.)
Ronald A. Pearson
Signature of Surveyor & Seal
Date: 11/30/92 Reg. No. 9008LS
Employer: U.S. FOREST SERVICE

Office of Clerk and Recorder, County of Lincoln. This "corner
record" was filed for record on 12-15-92
was noted on the cross-index plat and is assigned page No. 5161, in
book No. Coral M. Cummings by B.B.

County Official

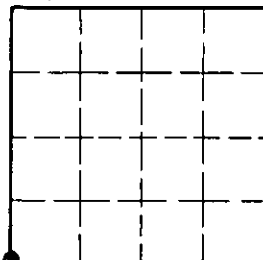
N-9

32 N

31 W

Cross Index No. _____ T. _____ R. _____ PMM

Sec. 16



• - corner this sheet