

INSTRUCTIONS

1. Original and/or subsequent record used to evaluate the corner position.
2. Description of evidence found, note discrepancies in the record, state method of establishing lost or obliterated corners.
3. Description of monument and accessories set to perpetuate the corner position.
4. Sketch of corner, show all pertinent data which can best be shown in a sketch example, corner marking, topography ties, position of accessories, etc.
5. Certification must be signed and sealed by Land Surveyor registered in the State of Montana.
6. Fill in Cross Index & Section Diagram at bottom of sheet.

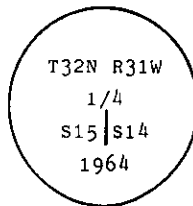
CERTIFIED CORNER RECORDATION

Corner East 1/4 Sec. 15 T. 32 N. R. 31 W. P.M.M. Lincoln County

I. 1901 GLO record by Abram L. Jaqueth: Set a post and two bearing trees.

1964 BLM remonumentation record: The 1/4 sec. cor. of secs. 14 and 15, monumented with a disintergrated wooden post, firmly set in the ground, and witnessed by the remains of one of the original bearing trees

At the corner point set an iron post, 30 ins. long, 2 1/2 ins. diam., 27 ins. in the ground, with brass cap mkd.



From which the remains of the original bearing tree

A stump hole, bears S43 1/4° E, 9 lks. (5.94 ft.) dist., remains of tree lying on ground, mkd. 1/4 S14 BT.

The new bearing trees:

A pine, 13 ins. diam., bears N56° E, 32 lks. (21.12 ft.) dist., mkd. 1/4 S14 BT.
A pine, 12 ins. diam., bears S50° W, 31 lks. (20.46 ft.) dist., mkd. 1/4 S15 BT.

1979 corner recordation by Stephen D. Staab(5619S): No new accessories established.

II. Found a 2 1/2 ins. diam. iron pipe 6 ins. out of the ground with BLM brass cap mkd. as shown.

From which:

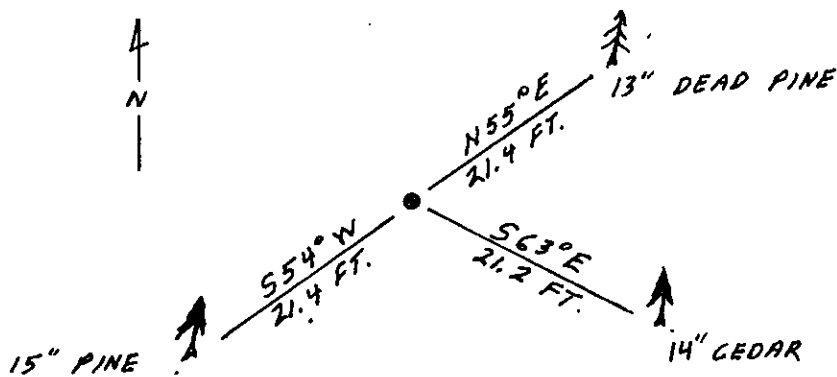

A dead pine, 13 ins. diam., bears N55° E, 21.4 ft. dist., mkd. 1/4 S14 BT.
A pine, 15 ins. diam., bears S54° W, 21.4 ft. dist., healed face.

III. Established one new bearing tree:

A cedar, 14 ins. diam., bears S63° E, 21.2 ft. dist., mkd. 1/4 S14 BT.

Painted red bands around the bearing trees and attached "Land Survey Monument" and "Bearing Tree" signs. Set a galvanized steel gaurd post with "Land Survey Marker" and Property Boundary: decals. South, 3 ft.

Magnetic declination: 20° East



SKETCH OF CORNER

CERTIFICATION

I, Kevin A. Todd
certify the information shown herein is true and correct.

Kevin A. Todd
Signature Ground Party Chief

I, Ronald A. Pearson
certify that this Corner Record correctly represents work performed by me or under my direction in compliance with the "Corner Recordation Act" (70-22-101, et seq., M.C.A.)

Ronald A. Pearson
Signature of Surveyor & Seal

Date: 11/30/92 Reg. No. 9008LS

Employer: U.S. FOREST SERVICE

Office of Clerk and Recorder, County of Lincoln. This "corner record" was filed for record on 12-15-92 was noted on the cross-index plat and is assigned page No. 5155, in book No. Coral M Cummings By BPS

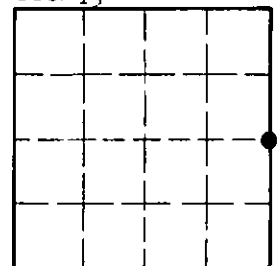
County Official

L-17

32 N 31W

Cross Index No. T. R. PMM

Sec. 15



• - corner this sheet