

INSTRUCTIONS

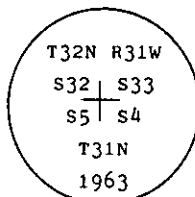
1. Original and/or subsequent record used to evaluate the corner position.
2. Description of evidence found, note discrepancies in the record, state method of establishing lost or obliterated corners.
3. Description of monument and accessories set to perpetuate the corner position.
4. Sketch of corner, show all pertinent data which can best be shown in a sketch example, corner marking, topography ties, position of accessories, etc.
5. Certification must be signed and sealed by Land Surveyor registered in the State of Montana.
6. Fill in Cross Index & Section Diagram at bottom of sheet.

CERTIFIED CORNER RECORDATION

Cor. of Secs. 4 & 5
Secs. 32 & 33
T. 31 N., 32 N., R. 31 W., 31 W., Lincoln County

- I. Original, 1901 G.L.O. record by Abram L. Jaqueth: Set a stone monument with two pines and two firs as bearing trees.

Remonumentation in 1963, B.L.M. record by Gerald P. Pittman et al: "The cor. of secs. 4, 5, 32 and 33, on the S. bdy. of the Tp., monumented with a granite stone, 16x14x10 ins., firmly set and mkd. as described in the official record, and witnessed by the remains of the original bearing trees. At the corner point;
Set an iron post, 30 ins. long, 2 1/2 ins. diam., 26 ins. in the ground, with brass cap mkd.



from which

- A pine, 26 ins. diam., bears N79°E, 63 lks. dist., visible marks 32N 31W S33 B. (Record)
A stump, 12 ins. diam., bears S28 1/2°E, 24 lks. dist., visible marks 1N R31W 4 BT. (Record)
A fir, 18 ins. diam., bears S84 1/2°W, 154 lks. dist., visible marks R31 5. (Record)
A stump, 14 ins. diam., bears N72 1/2°W, 132 lks. dist., visible marks 3 31W S32. (Record)

The new bearing trees:

- A fir, 13 ins. diam., bears S48 1/2°E, 73 lks. dist., mkd. T31N R31W S4 BT.
A fir, 14 ins. diam., bears N22 1/2°W, 19 lks. dist., mkd. T32N R31W S32 BT.

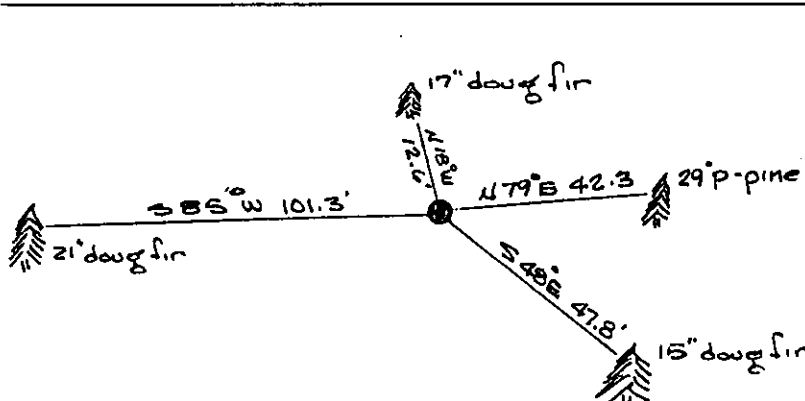
Bury the original stone alongside and raise a flat mound of stone, 3 ft. diam., around the iron post."

- II. Found a 2 1/2 in. diam. iron pipe, 4 ins. out of the ground with 3 1/4 in. diam. B.L.M. brass cap marked as shown above, from which

- A douglas fir, 17 ins. diam., bears N18°W, 12.6 ft. (19 lks.) dist., overgrown scribe. (B.L.M.)
A ponderosa pine, 29 ins. diam., bears N79°E, 42.3 ft. (64.1 lks.) dist., scribing visible. (G.L.O.)
A douglas fir, 15 ins. diam., bears S48°E, 47.8 ft. (72.4 lks.) dist., overgrown scribe. (B.L.M.)
A douglas fir, 21 ins. diam., bears S85°W, 101.3 ft. (153.5 lks.) dist., overgrown scribe. (G.L.O.)

Set a 6 ft. galvanized steel guard post with Land Survey Marker and Property Boundary decals West, 3 ft. Painted red bands around the bearing trees and attached Land Survey Monument and Bearing Tree signs where needed.

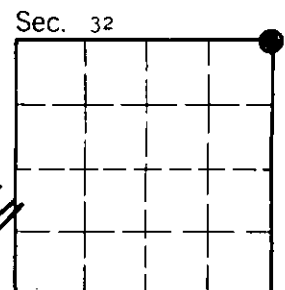
Magnetic Declination: East, 19°



SKETCH OF CORNER

CERTIFICATION
I, Kevin Todd
certify the information shown herein to be true and correct.
Signature Ground Party Chief
I, Ronald A. Pearson
certify that this Corner Record correctly represents work performed by me or under my direction in compliance with the "Corner Recordation Act" (70-22-101, et seq., M.C.A.)
Signature of Surveyor & Seal
Date: 10/10/90 Reg. No. 9008LS
Employer: U.S. FOREST SERVICE

Office of Clerk and Recorder, County of Lincoln. This "corner record" was filed for record on Nov 8, 1990 was noted on the cross-index plat and is assigned page No. 4287, in book No. _____
Paul E. Sugil by Eric Buehler
County Official



Cross Index No. Z-9 32 N 31 W T. R. P.M.M.

• - corner this sheet