

INSTRUCTIONS

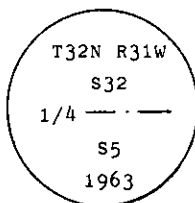
1. Original and/or subsequent record used to evaluate the corner position.
2. Description of evidence found, note discrepancies in the record, state method of establishing lost or obliterated corners.
3. Description of monument and accessories set to perpetuate the corner position.
4. Sketch of corner, show all pertinent data which can best be shown in a sketch example, corner marking, topography ties, position of accessories, etc.
5. Certification must be signed and sealed by Land Surveyor registered in the State of Montana.
6. Fill in Cross Index & Section Diagram at bottom of sheet.

CERTIFIED CORNER RECORDATION

1/4 of Sec. 5
& Sec. 32 T. 31 N., R. 31 W., P.M.M. Lincoln County

I. Original 1901, G.L.O. record by Abram L. Jaqueth: Set a wood post and two fir bearing trees.

Remonumentation in 1963, B.L.M. record by Gerald Pittman et al: "The 1/4 sec. cor. of secs. 5 and 32, on the s. bdy. of the Tp., monumented with a decayed wooden post, firmly set and mkd. S5 on the S. face. At the corner point; set an iron post, 30 ins. long, 2 1/2 ins. diam., 26 ins. in the ground, in concrete, with brass cap mkd.



from which

An aspen, 10 ins. diam., bears N87 1/2° W, 51 lks. dist., mkd. 1/4 S32 BT.
An aspen, 10 ins. diam., bears S47 1/2° W, 86 lks. dist., mkd. 1/4 S5 BT.

Bury the remains of the original wooden post alongside of the iron post."

II. Found a 2 1/2 in. diam. iron pipe, 1 ins. out of the ground with attached 3 1/4 in. diam. brass cap marked as shown above, from which

An Aspen, 18 ins. diam., bears S49° W, 56.6 ft. (85.5 lks.) dist., scribe partially visible.

A dead and standing aspen, 16 ins. diam., bears S88° W, 33.6 ft. (50.9 lks.) dist., mkd. 1/4 S32 BT.

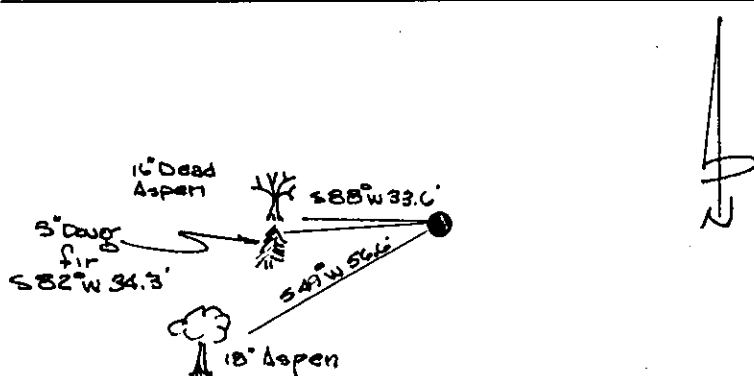

III. Established one new bearing tree:

A douglas fir, 5 ins. diam., bears S82° W, 34.3 ft. dist., mkd. X BT.

Set a 6 ft. galvanized steel guard post with Land Survey Marker and Property Boundary decals West, 3 ft.

Painted red bands around the bearing trees and attached Land Survey Monument and Bearing Tree signs where needed.

Magnetic Declination: East, 19°



SKETCH OF CORNER

CERTIFICATION
Gary C. Crismon

I, _____
certify the information shown herein is true and correct.

Signature Ground Party Chief
Ronald A. Pearson

I, _____
certify that this Corner Record correctly represents work performed by me or under my direction in compliance with the "Corner Recordation Act" (70-22-501 et seq., M.C.A.)

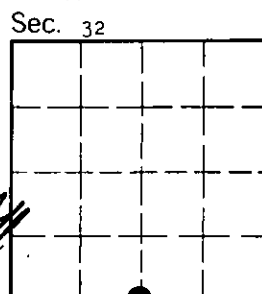
Signature of Surveyor & Seal
Date: 10/10/90 Reg. No. 9008LS

Employer: U.S. FOREST SERVICE

Office of Clerk and Recorder, County of Lincoln. This "corner record" was filed for record on Nov 8, 1990 was noted on the cross-index plat and is assigned page No. 4292, in book No. _____

Grant BT Supilky Bill Buckhoff
County Official

Z-7 32 N 31 W
Cross Index No. _____ T. _____ R. _____ PMM



• - corner this sheet