
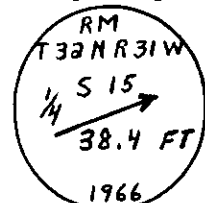


CERTIFIED LAND CORNER RECORDATION
(REFERENCE FSM 7153.53)

DESCRIPTION OF CORNER EVIDENCE FOUND, AND ORIGINAL RECORD (IF KNOWN)

This corner and RM's fall in the road location of West Side Pipe Creek Road #4613 The corner and accessories will be destroyed by road construction. From the true corner: I found an Iron post, 30" long, 2½" in diameter, 24" in ground for a reference monument to the ¼ corner of sections 10 and 15, T32N, R31W, bearing S78°W, 38.4 feet distance, with brass cap marked (record from 1966 BLM remonumentation notes)
I found an iron post, 30" long, 2½" in diameter, 24" in ground for a reference monument to the same ¼ corner, bearing S 8½°E, 31.9 feet distance, with brass cap marked. I found the original corner stone buried alongside this iron pipe. (record from 1966 BLM remonumentation notes)

BLM BRASS CAP'S



DESCRIPTION OF MONUMENT AND ACCESSORIES ESTABLISHED TO PERPETUATE THE ORIGINAL LOCATION OF THIS CORNER:

Dec. 24, 1968

Date of work:.....

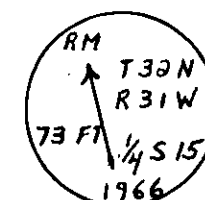

From the true corner I found:
A 18" fir N30°W, 24 links distance, marked ¼ S 10BT (Record 14" fir N30° 10'W, 24 links distance, marked ¼ S 10 BT (record from original GLO notes)
A 10" white pine S33½°W, 24 links distance, marked ¼ S 15 Bt (Record 10" white pine S33½°W, 24 links distance, marked ¼ S 15 BT record from 1966 BLM remonumentation notes)

SKETCH WITH COURSE AND DISTANCE TO ADJACENT CORNERS IF DETERMINED IN THIS SURVEY (MAY SKETCH OR PASTE REPRODUCTION ON REVERSE SIDE.)

BLM BRASS CAP'S

Description of Monuments and Accessories Established

From the true corner I reset and remarked an Iron post, 30" long, 2½" in diameter, bearing S 78°W, 89 feet distance, 24" in ground, with brass cap marked.
From the true corner I reset and remarked an iron post, 30" long, 2½" in diameter, bearing S 8½°E, 73 feet distance, 24" in ground, with brass cap marked. I buried the original corner stone alongside this iron pipe.
In addition, from the true corner
A 12" cedar, bears S 86°E, 77 links distance, marked ¼ RM.

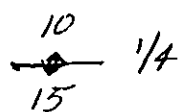


Surveyor's Seal

We A.R. Trenkle and Frank Barnard
Kx certify that the information shown herein is true and correct.
A.R. Trenkle
Signature of Ground Party Chief

DIAGRAM OF CORNER:

N. T32N R31W



I, Stanley J. Skousen
certify that I have carefully performed or reviewed the work done on the diagrammed corner as reported on this recordation form and approve the same.
Stanley J. Skousen
Signature of Surveyor

◆ = Corner recorded on the sheet

2532 S
Registration Number

Office of Clerk and Recorder, County of Lincoln

This "corner record" was filed for record on the 4th day of February 1969, was noted on the cross-index plat and is assigned page No. 1, in book No. 121

ELEANOR L. VAUGHN, Verden Highm
County Official

Cross Index No. J-15 T. 32 R. 31 Mer.

STATE OF IOWA
COUNTY OF LINCOLN
I, John W. H. H. day of January
9.50 A. M.
John W. H. H.
County Clerk
By John W. H. H.
Deputy