

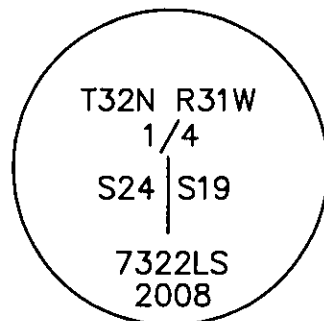
CERTIFIED CORNER RECORDATION

Corner W 1/4 S19 T 32 N. R. 31 W. P.M.M. Lincoln County

- I. Record: 1901 original GLO survey by A. Jaqueth: Set a sandstone 20x8x6 ins. 15 ins. in the ground, marked 1/4 on the W face from which:
- A fir, 8 ins. diam., bears S.46°45'E., 15 lks. dist., (9.90 ft.), mkd. 1/4 S 19 BT.  
A fir, 10 ins. diam., bears N.86°15'W., 132 lks. dist., (87.12 ft.), mkd. 1/4 S 24 BT.
- II. Found: No monument or accessories found during area search.
- III. Perpetuation: At the corner point, determined by survey, set a 2 1/2 ins. diam. Aluminum pipe 30 ins. long 25 ins. in the ground, with a 3 1/4 ins. diam. Aluminum cap marked as shown below from which:
- A larch, 11 ins. diam., bears N. 31° E., 7.30 ft. dist., scribed 1/4 S19 BT.  
A fir, 9 ins. diam., bears S. 28° W., 13.80 ft. dist., scribed 1/4 S24 BT.
- Painted faces and 6 in. wide red bands to all bearing trees and attached Land Survey Monument and Bearing Tree signs.
- Set a steel post with attached Land Survey Monument and Property Line decals on line 3.00 ft. South of set monument.

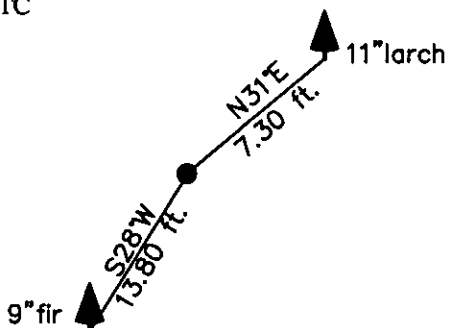
Magnetic declination: 18° East

Equipment used: Hand compass and loggers tape



Kootenai Surveyors Inc., 314 California Av., Libby, MT. 59923 (406) 293-4354

BOBTAIL- PCTC



SKETCH OF CORNER

CERTIFICATION


I, Levi Powell  
certify the information shown herein is true and correct.  
Levi Powell  
Signature Ground Party Chief  
I, Alvah F. Hughes  
certify that this Corner Record correctly represents work performed by me or under my direction in compliance with the "Corner Recordation Act" (70-22-101, et seq., M.C.A.)  
Alvah F. Hughes  
Signature of Surveyor & Sec.  
Date: 11/19/2008 Reg. No. 7322-LS  
Employer: Kootenai Surveyors Inc.

Office of Clerk and Recorder, County of Lincoln This "corner record" was filed 215760 BOOK: CCR CC&R'S PAGE: 11282 Pages: 1  
was noted on th STATE OF MONTANA LINCOLN COUNTY  
book No. RECORDED: 12/01/2008 2:10 KOI: CC&R'S  
TAMMY D. LAUER CLERK AND RECORDER  
FEE: \$0.00 BY Levi Powell  
TO: KOOTENAI SURVEYORS INC. P.O. BOX 393, LIBBY, MT 59923

Cross Index No. P 01 T. 32N R. 31W P.M., MT

Adopted July 1, 1981, Montana Board of Professional Engineers & Land Surveyors

Sec.19



• corner this sheet