

CERTIFIED CORNER RECORDATION

Corner E 1/4 S4 T 32 N. R. 31 W. P.M.M. Lincoln County

I. Record: 1901 GLO survey by Abram L. Jaqueth: Set a sandstone 30x12x10 ins. 22 ins. in the ground, for 1/4 sec. cor. marked 1/4 on W. face, from which:

- A pine 10 ins. diam., bears N.65°15'E., 14 lks. dist., (9.24 ft), mkd. 1/4 S3 BT.
- A pine, 10 ins. diam., bears S.61°10'W., 10 lks. dist., (6.60 ft.), mkd. 1/4 S4 BT.

II. Found: During a field search of area, no monument or related accessories were found.

III. Perpetuation: At a computed point determined from survey, we set a aluminum pipe, 2 1/2 ins. diameter x 30 ins. long, 24 ins. in the ground with a 3 1/4 inch diameter aluminum cap marked as shown, from which:

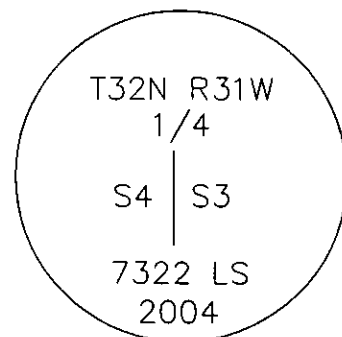
- A pine, 6 ins. diam., bears N.12°E., 20.90 ft. dist., scribed 1/4 S3 BT.
- A pine 7 ins. diam., bears N.74°W., 13.90 ft. dist., scribed 1/4 S4 BT.

Raise a collar of stone 24 ins. diam. around monument.

Painted faces and 6 in. wide red bands to all bearing trees and attached Land Survey Monument and Bearing Tree signs.

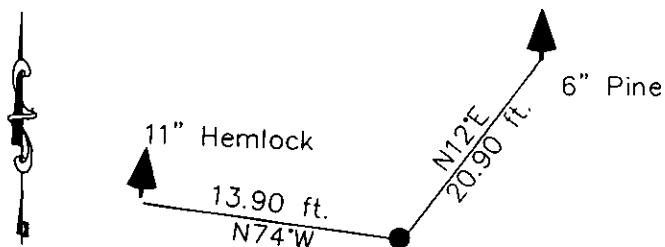
Magnetic declination: 20° East assumed

Equipment used: Hand compass and loggers tape



Kootenai Surveyors Inc., 314 California Av., Libby, MT. 59923 (406) 293-4354

KSI Project: Pipe Cr. - PCTC



SKETCH OF CORNER

CERTIFICATION

I, Kenneth R. Kern
certify the information shown herein is true and correct.
Kenneth Kern
Signature Ground Party Chief

I, Alvah F. Hughes
certify that this Corner Record correctly represents work performed by me or under my direction in compliance with the "Corner Recordation Act" (70-22-101, et seq., M.C.A.)
Alvah F. Hughes
Signature of Surveyor & Seal
Date: 3/02/2005 Reg. No. 7322-LS
Employer: Kootenai Surveyors Inc.

Office of Clerk and Recorder, County of Lincoln. This "corner

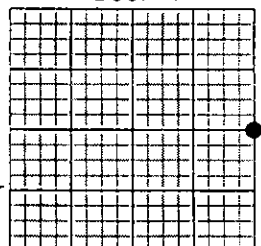
record" was filed for record o 188880 BOOK: CCR CC&R'S PAGE: 10863 Pages: 1
was noted on the cross-index: STATE OF MONTANA LINCOLN COUNTY
book No. RECORDED: 10/18/2005 8:44 KOI: CC&R'S

CORAL M. CUMMINGS CLERK AND RECORDER
FEE: \$0.00 BY: *[Signature]*
TO: KOOTENAI SURVEYORS INC. P.O. BOX 393, LIBBY, MT 59923

Cross Index No. C 13 T. 32N R. 31W P.M., MT

Adopted July 1, 1981, Montana Board of Professional Engineers & Land Surveyors

Sec. 4



• corner this sheet