

CERTIFIED CORNER RECORDATION

Corner S 1/16 Sec 4 T 32 N. R. 31 W. P.M.M. LINCOLN County

I. Record: None

II. Found: During field search of area no monument or related accessories were found.

III. Perpetuation: At a computed point determined from survey, we set a 2 1/2 ins. diam. Alum. pipe, 30 ins. long 26 ins. in the ground, with a 3 1/4 ins. diam. Alum. cap marked as shown below from which:

A Hemlock, 8 ins. diam., bears N.11°E., 23.80 ft. dist., scribed S 1/16 S4 BT.
A Larch, 5 ins. diam., bears N.86°W., 47.70 ft. dist., scribed "X" BT.

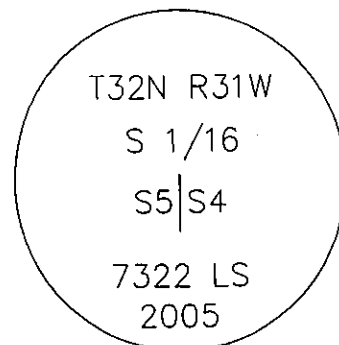
Painted faces red and 6 in. wide red bands to all bearing trees and attached Land Survey Monument and Bearing tree signs.

Raise a collar of stone, 2 ft. base, 1 ft. high around set monument.

Set a steel post 2 ft. E. of monument.

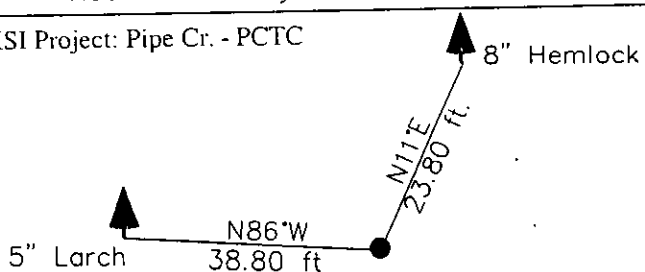
Magnetic declination: 18° East assumed

Equipment used: Hand compass and loggers tape



Kootenai Surveyors Inc., 314 California Av., Libby, MT. 59923 (406) 293-4354

KSI Project: Pipe Cr. - PCTC



SKETCH OF CORNER

CERTIFICATION

I, Vincent Huntsberger
certify the information shown herein is true and correct.

Vincent Huntsberger
Signature Ground Party Chief

I, Alvah F. Hughes
certify that this Corner Record correctly represents work performed by me or under my direction in compliance with the "Corner Recordation Act" (70-22-101, et seq., M.C.A.)

Alvah F. Hughes
Signature of Surveyor & Seal

Date: 6/8/2005 Reg. No. 7322-LS

Employer: Kootenai Surveyors Inc.

Office of Clerk and Recorder, County of Lincoln. This "corner

record" was filed for record 186338 BOOK: CCR CC&R'S PAGE: 10833 Pages: 1

was noted on the cross-index STATE OF MONTANA LINCOLN COUNTY
book No. RECORDED: 07/25/2005 1:25 KOI: CC&R'S

CORAL M. CUMMINGS CLERK AND RECORDER

FEE: \$0.00

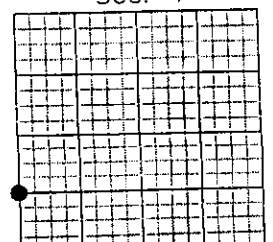
BY: Jennie L. Lusk

TO: FILED

Cross Index No. D 9 T. 32N R. 31W P.M., MT

Adopted July 1, 1981, Montana Board of Professional Engineers & Land Surveyors

Sec. 4



• corner this sheet