

STATE OF MONTANA LINCOLN COUNTY

RECORDED: 07/15/2005 12:05 KOI: CC&amp;R'S

CORAL M. CUMMINGS CLERK AND RECORDER

FEE: \$0.00

BY:

TO: FILED- ALVAH F. HUGHES-SURVEYOR

## CERTIFIED CORNER RECORDATION

Corner W 1/4 S4 T 32 N. R. 31 W. P.M.M. Lincoln County

I. Record: 1901 GLO survey by Abram L. Jaqueth: Set a limestone 18x8x6 ins. 12 ins. in the ground, for 1/4 sec. cor. marked 1/4 on W. face, from which:

A cedar 16 ins. diam., bears N60°E., 10 lks. dist., (6.60 ft), mkd. 1/4 S4 BT.

A white pine, 20 ins. diam., bears S.84°W., 52 lks. dist., (34.32 ft.), mkd. 1/4 S5 BT.

II. Found: Found a limestone 18x8x6 ins., 15 ins. in the ground, mkd. 1/4 on the W. face from which:

A cedar stump, 20 ins. diam., bears N.60°E. 7.00 ft. dist., with visible face.

A pine stump, 24 ins. diam., bears S.84°W., 34.50 ft. dist., with visible face.

III. Perpetuation: At a point determined from the original bearing trees, we set a Alum. pipe 2 1/2 ins. diam., 30 ins. long 24 ins. in the ground, with a 3 1/4 ins. diam. Alum. cap marked as shown below from which:

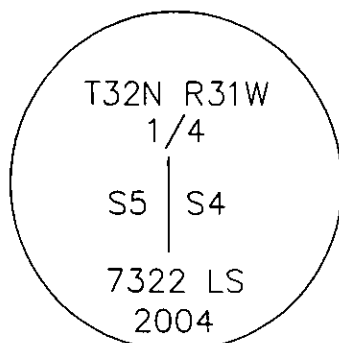
A hemlock, 11 ins. diam., bears N.90°E., 15.50 ft. dist., scribed 1/4 S4 BT.

A white pine 10 ins. diam., bears N.55°E., 20.10 ft. dist., scribed 1/4 S4 BT. (Note: no suitable trees within 250.00 ft. to set bearing tree in Sec. 5).

Painted faces and 6 in. wide red bands to all bearing trees and attached Land Survey Monument and Bearing Tree signs.

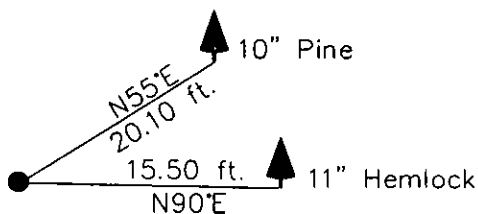
Magnetic declination: 20° East assumed

Equipment used: Hand compass and loggers tape



Kootenai Surveyors Inc., 314 California Av., Libby, MT. 59923 (406) 293-4354

KSI Project: Pipe Cr. - PCTC



SKETCH OF CORNER

CERTIFICATION

I, Kenneth R. Kern, certify the information shown herein is true and correct.

Signature Ground Party Chief

I, Alvah F. Hughes, certify that this Corner Record correctly represents work performed by me or under my direction in compliance with the "Corner Recordation Act" (70-2-101, et seq., M.C.A.)

Signature of Surveyor & Seal

Date: 12/27/2004 Reg. No. 7322-LS

Employer: Kootenai Surveyors Inc.

Office of Clerk and Recorder, County of Lincoln. This "corner

record" was filed for record o

was noted on the cross-index

book No. \_\_\_\_\_

186012 BOOK: CCR CC&R'S PAGE: 10821 Pages: 1

STATE OF MONTANA LINCOLN COUNTY

RECORDED: 07/15/2005 12:05 KOI: CC&R'S

CORAL M. CUMMINGS CLERK AND RECORDER

FEE: \$0.00

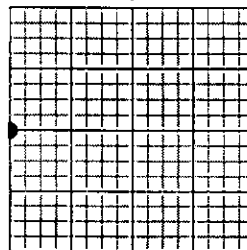
BY: Alvah F. Hughes

TO: FILED- ALVAH F. HUGHES-SURVEYOR

Cross Index No. C 09 T. 32N R. 31W P.M., MT

Adopted July 1, 1981, Montana Board of Professional Engineers & Land Surveyors

Sec. 4



• corner this sheet