

INSTRUCTIONS

1. Original and/or subsequent record used to evaluate the corner position.
2. Description of evidence found, note discrepancies in the record, state method of establishing lost or obliterated corners.
3. Description of monument and accessories set to perpetuate the corner position.
4. Sketch of corner, show all pertinent data which can best be shown in a sketch example, corner marking, topography ties, position of accessories, etc.
5. Certification must be signed and sealed by Land Surveyor registered in the State of Montana.
6. Fill in Cross Index & Section Diagram at bottom of sheet.

CERTIFIED CORNER RECORDATION

Corner AP S34 T. 32 N. R. 30 W. P.M.M. Lincoln County

I. 1898 G.L.O. original record by P. S. Bickel: Set a slatestone and two bearing trees.

1916 G.L.O. Resurvey of the S. Bdy. of T32N R30W by Mans H. Coffin Jr.: (35.38 ch.) The old 1/4 sec. cor. established for secs. 3 and 34, which is a slatestone, 10x8x6 ins. above ground, marked and witnessed as described by the Surveyor General, bears N., 14 lks. dist. I destroy this corner and obliterate the marks on the bearing trees. (40.00 ch.) Set a slatestone, 16x8x4 ins., 10 ins. in the ground, for 1/4 sec. cor. for sec. 34 only, mkd. 1/4 on the N. face, from which:

A fir, 6 ins. diam., bears N 62° E, 50 lks. dist., mkd. 1/4 S 34 BT.

A fir, 5 ins. diam., bears N 69 1/2° W, 38 lks. dist., mkd. 1/4 S 34 BT.

1940 G.L.O. Resurvey of part of the S. bdy. of T32N R30W by R. E. Lyman: (36.15 ch.) The old 1/4 sec. cor., a slate stone, 10x8x4 ins. above ground, marked and witnessed as described in the official record. I erase the marks from the bearing trees and the stone, and mark it A P on the N. face.

(38.00 ch.) The new 1/4 cor. for sec. 3 only.

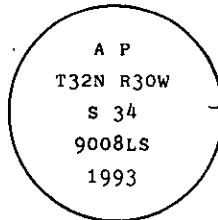
(40.00 ch.) The new 1/4 cor. for sec. 34 only.

II. Found a stone, 16x8x4 ins., 6 ins. above ground, mkd. A P on the N. face, from which:

A fir, 16 in. diam., bears N 62° E, 32.8 ft. (49.7 lks.) dist., mkd. with a healed face.

A fir, 14 ins. diam., bears N 70° W, 26.0 ft. (39.4 lks.) dist., mkd. with a healed face.

III. At the position of the found stone, I set an aluminum pipe, 2 1/2 ins. diam., 30 ins. long, 20 ins. in the ground, in a collar of stone, with a 3 1/4 in. diam. aluminum cap mkd. as shown.

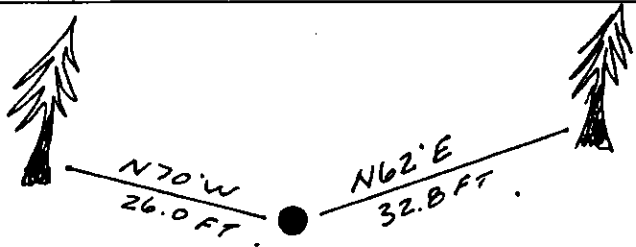


Buried the original stone alongside the aluminum pipe.

Painted red bands around the bearing trees and attached Land Survey Monument and Bearing Tree signs.

Set a 6 ft. galvanized steel guard post with Land Survey Marker and Property Boundary decals attached. East, 3 ft.

Magnetic Declination: 20° East



SKETCH OF CORNER

CERTIFICATION


I, Kevin A. Todd
certify the information shown herein is true and correct.

Signature Ground Party Chief

I, Ronald A. Pearson
certify that this Corner Record correctly represents work performed by me or under my direction in compliance with the "Corner Recordation Act" (70-22-01, et seq., M.C.A.)

Signature of Surveyor & Seal
Date: 1/10/94 Reg. No. 9008LS

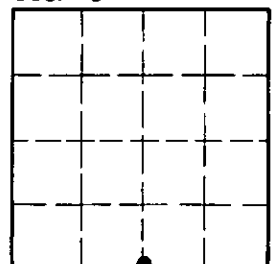
Employer: U.S. FOREST SERVICE



Office of Clerk and Recorder, County of Lincoln. This "corner record" was filed for record on April 8, 1994 was noted on the cross-index plat and is assigned page No. 6224, in book No. Corral M. Cummings & Co. P.C.

County Official

Sec. 34



• - corner this sheet

Cross Index No. Z-15 T. 32 N. R. 30 W. P.M.M.