

180445

180 BOOK: CCR CC&R'S PAGE: 10687 Page

1. Original and/or subs
2. Description of evide
3. Description of mon
4. Sketch of corner, sh
5. Certification must b
6. Fill in Cross Index &

STATE OF MONTANA LINCOLN COUNTY

RECORDED: 11/05/2004 1:30 KOI: CC&R'S

CORAL M. CUMMINGS CLERK AND RECORDER

FEE: \$0.00

BY:

Jeannie Dennis
Deputy

TO: FILED

CERTIFIED CORNER RECORDATION

Corner West 1/4 Sec. 9 T. 32 North R. 30 West P.M.M. Lincoln County

1940 - At a point $N0^{\circ}20'W$, 0.42 chains (27.72 feet) from the East 1/4 corner of Section 8, I set an iron post, 3 feet long, 1 inch in diameter, 28 inches in the ground, for the 1/4 corner to Section 9 only, with a brass cap, from which:

A 6" pine bears $N58^{\circ}E$, 31 links (20.46'), marked "1/4 S9 BT"

A 4" balsam bears $S40^{\circ}E$, 16 links (10.56'), marked "1/4 S9 BT"

FOUND:

Found the 1940 brass cap, 18" out of the ground and bent to the north at a 45° angle and the monument was not oriented correctly.

A pine stump bears $N55^{\circ}E$, 19.8 feet, with no visible scribing.

SET:

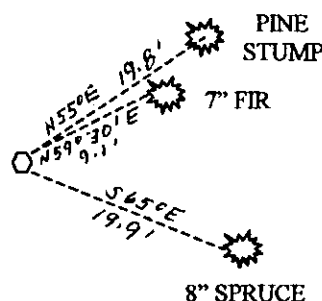
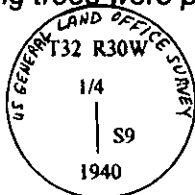
I straightened the monument and oriented it correctly accepting said position as the 1/4 corner to Section 9. Piled a mound of stones around the corner from which I scribed 2 new bearing trees:

An 8" spruce bears $S65^{\circ}E$, 19.9 feet, marked "1/4 S9 BT"

A 7" fir bears $N59^{\circ}30'E$, 9.1 feet, marked "1/4 S9 BT"

I placed a 6 foot steel post with Land Survey Monument decal 1 foot north of the corner.

The blazes and scribing on the new bearing trees were painted red and bearing tree tags were attached.



SKETCH OF CORNER

CERTIFICATION

I, James R. Staples

Certify the information shown herein is true and correct.

James R. Staples
Signature Ground Party Chief


I, James R. Staples

Certify that this Corner Record correctly represents work performed by me or under my direction in compliance with the "Corner Recordation Act" (70-22-101, et seq., M.C.A.)

James R. Staples
Signature of Surveyor & Seal

Date: 11-1-04 Reg. No. 9958 LS

Employer: J.R.S. Surveying, Inc.



Office of Clerk and Recorder, County of Lincoln. This "corner

record" was filed for record on 11-5-04

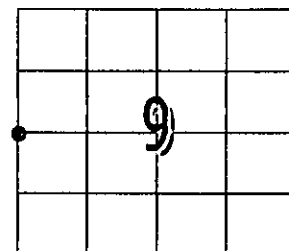
was noted on the cross-index plat and is assigned page no. 10687, in

book no. _____

Jeannie Dennis
County Official

Cross Index No. G9 T. 32N R. 30W PMM

Adopted July 1, 1981, Montana Board of Professional Engineers & Land Surveyors



• - Corner this sheet