

180444

BOOK: CCR CC&amp;R'S PAGE: 10686 Page 1

1. Original and/or subse
2. Description of eviden
3. Description of monum
4. Sketch of corner, shor
5. Certification must be:
6. Fill in Cross Index &:

STATE OF MONTANA LINCOLN COUNTY

RECORDED: 11/05/2004 1:25 KOI: CC&amp;R'S

CORAL M. CUMMINGS CLERK AND RECORDER

FEE: \$0.00

BY:

*Jeannie Heunis* <sup>is, etc.</sup>  
*Deputy*

TO: FILED

## CERTIFIED CORNER RECORDATION

Corner SW Cor. Section 9 T. 32 North R. 30 West P.M.M. Lincoln County

1940 - As part of a completion survey for the Township the corner established in 1893 will now refer to Sections 8 and 17 only and a new corner was established for Sections 9 and 16.

Set an iron post 3 feet long, 2 inches in diameter, 28 inches in the ground for the corner to Sections 9 and 16, with a brass cap, from which:

A 5" pine bears N57°E, 12 links (7.92'), marked "T32N R30W S9 BT"

A 5" pine bears S23°30"E, 19 links (12.56'), marked "T32N R30W S16 BT"

### FOUND:

Found the 1940 GLO brass cap on a 1" rod, approximately 18" out of the ground. No evidence of the 1940 bearing trees.

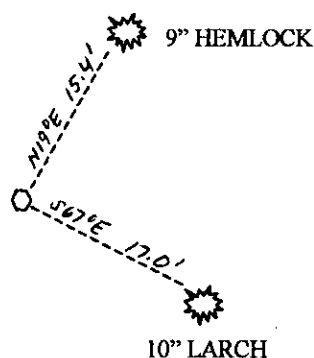

### SET:

Piled a mound of stones around the corner and established 2 new bearing trees:

A 10" larch bears S67°E, 17.0 feet, marked "T32N R30W S16 BT"

A 9" hemlock bears N19°E, 15.4 feet, marked "T32N R30W S9 BT"

I placed a 6' metal post with Land Survey Monument decal 2 feet north of the corner. I placed bearing tree tags on the new bearing trees and painted the blazes and scribing with red tree paint.



SKETCH OF CORNER

### CERTIFICATION

I, James R. Staples

Certify the information shown herein is true and correct.

*James R. Staples*  
 Signature Ground Party Chief


I, James R. Staples

Certify that this Corner Record correctly represents work performed by me or under my direction in compliance with the "Corner Recordation Act" (70-22-101, et seq., M.C.A.)

*James R. Staples*  
 Signature of Surveyor & Seal

Date: 11-1-04 Reg. No. 9958 LS

Employer: J.R.S. Surveying, Inc.

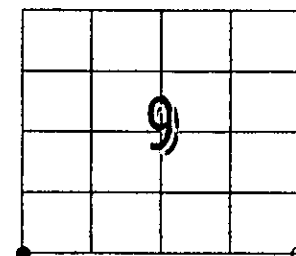


Office of Clerk and Recorder, County of Lincoln. This "corner record" was filed for record on 11-5-04 was noted on the cross-index plat and is assigned page no. 10686, in book no. \_\_\_\_\_

*Jeannie Heunis*  
 County Official *Deputy*

Cross Index No. J9 T. 32N R. 30W PMM

Adopted July 1, 1981, Montana Board of Professional Engineers & Land Surveyors



• - Corner this sheet