

180443

180443 BOOK: CCR CC&R'S PAGE: 10685 Page

STATE OF MONTANA LINCOLN COUNTY

1. Original and/or subs
2. Description of evide
3. Description of mon
4. Sketch of corner, sh
5. Certification must b
6. Fill in Cross Index & Section Diagram at bottom of sheet.

RECORDED: 11/05/2004 1:20 KOI: CC&R'S

CORAL M. CUMMINGS CLERK AND RECORDER

FEE: \$0.00

BY:

Jeannie Deane
Deputy

TO: FILED

CERTIFIED CORNER RECORDATION

Corner NE Cor. Section 8 T. 32 North R. 30 West P.M.M. Lincoln County

Original survey – 1893 – James Keerl and Abram Jaqueth

80.00 chains – Set a limestone 20X14X6 inches, 15 inches in the ground for the corner to Sections 4-5-8-9, marked with 5 notches on the S and 4 notches on the E edges, from which:

A 14" pine bears N70°E, 33 links (21.78'), marked "T32N R30W S4 BT"
 A 10" fir bears S69°E, 25 links (16.50'), marked "T32N R30W S9 BT"
 A 10" pine bears S62°W, 23 links (15.18'), marked "T32N R30W S8 BT"
 An 8" fir bears N80°W, 19 links (12.54'), marked "T32N R30W S5 BT"

1940 – The Section was re-surveyed as part of a completion survey for the Township and this corner became the corner for Sections 5 and 8 only. The markings for the bearing trees to the east were erased and a brass cap was set in place of the stone.

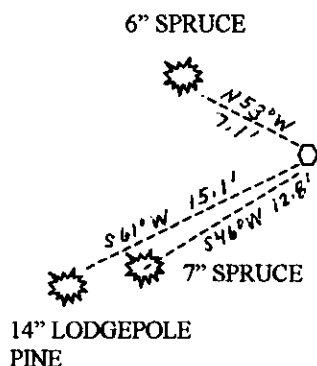

FOUND:

Found the 1940 GLO brass cap, marked as shown below, 14" out of the ground with a small rock cairn, from which:

A 14" lodgepole pine bears S61°W, 15.1 feet with visible scribing
 No evidence of the original bearing tree to the northwest.

SET:

I placed additional rock around the monument and scribed 2 new bearing trees:
 A 7" spruce bears S46°W, 12.8 feet, marked "T32N R30W S8 BT"
 A 6" spruce bears N53°W, 7.1 feet, marked "T32N R30W S5 BT"
 Distances measured to aluminum nails placed side center on the trees.
 Painted the blazes and scribing with red tree paint. Placed bearing tree tags on the trees.



SKETCH OF CORNER

CERTIFICATION

I, James R. Staples

Certify the information shown herein is true and correct.

James R. Staples
Signature Ground Party Chief


I, James R. Staples

Certify that this Corner Record correctly represents work performed by me or under my direction in compliance with the "Corner Recordation Act" (70-22-101, et seq., M.C.A.)

James R. Staples
Signature of Surveyor & Seal

Date: 11-1-04 Reg. No. 9958 LS

Employer: J.R.S. Surveying, Inc.



Office of Clerk and Recorder, County of Lincoln. This "corner record" was filed for record on 11-5-04

was noted on the cross-index plat and is assigned page no. 10685, in

book no. _____

Jeannie Deane
County Official Deputy

Cross Index No. E9 T. 32N R. 30W PMM

Adopted July 1, 1981, Montana Board of Professional Engineers & Land Surveyors

• - Corner this sheet

