

CERTIFIED CORNER RECORDATION

Corner NW Cor. Sec. 8 T. 32 North R. 30 West P.M.M. Lincoln County

Original survey - 1893 - James Keel and Abram Jaqueth

80.00 chains - Set a limestone 18X8X6 inches, 12 inches in the ground, for the corner of Sections 5,6,7, and 8, marked with 5 notches on the south and east edges, from which:

- A 20" fir bears N75° 30'E, 35 links (22.10'), marked "T32N R30W S5 BT"
- A 10" fir bears S79° 30'E, 24 links (15.84'), marked "T32N R30W S8 BT"
- A 10" fir bears S46° 30'W, 36 links (22.76'), marked "T32N R30W S7 BT"
- A 36" larch bears N26° W, 30 links (19.8'), marked "T32N R30W S6 BT"

In 1965 the Bureau of Land Management recovered the original stone and replaced it with a BLM brass cap from which:

- An 18" stump with visible scribing bears N75° 30'E, 28.38 feet.
- A 16" fir with visible scribing bears S79° 30' E, 14.52 feet.
- An 18" stump with visible scribing bears S46° 30' W, 15.84 feet.
- A 26" larch with visible scribing bears N26° W, 7.92 feet.

New bearing trees:

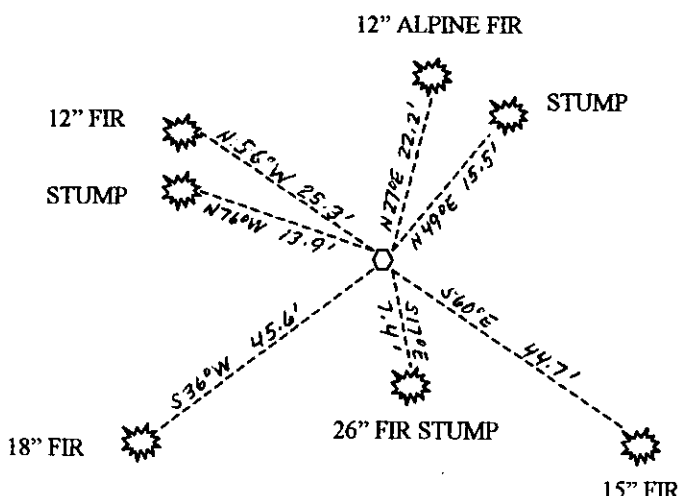

- A 15" fir bears N35° 30' E, 68 links (44.88 feet) marked "T32N R30W S5 BT"
- A 10" fir bears S27° W, 34 links (22.44 feet) marked "T32N R30W S7 BT"
- An 8" fir bears N60° W, 68 links (44.88 feet) marked "T32N R30W S6 BT"

Found 1965 Bureau of Land Management Brass Cap in a mound of stone, marked as shown below, from which:

- A stump with down tree and visible scribing bears S49° W, 15.5 feet
- A stump with down tree and visible scribing bears S76° E, 13.9 feet
- A 12" Alpine Fir bears S27° W, 22.2 feet with visible scribing
- An 18" fir bears N36° E, 45.6 feet with visible scribing
- A 12" fir bears N56° W, 25.3 feet with visible scribing
- A 15" fir bears N60° W, 44.7 feet with visible scribing
- A 26" fir stump with visible scribing bears N17° W, 7.4 feet

A 6" metal post with Land Survey Monument decal 1.5 feet south

I repainted all of the bearing trees and set an additional metal post with Land Survey Monument decal approximately 3 feet east of the corner.



SKETCH OF CORNER

CERTIFICATION

I, James R. Staples

Certify the information shown herein is true and correct.

James R. Staples
Signature Ground Party Chief


I, James R. Staples

Certify that this Corner Record correctly represents work performed by me or under my direction in compliance with the "Corner Recordation Act" (70-22-101, et seq., M.C.A.)

James R. Staples
Signature of Surveyor & Seal

Date: 11-1-04 Reg. No. 9958 LS

Employer: J.R.S. Surveying, Inc.



Office of Clerk and Recorder, County of Lincoln. This "corner

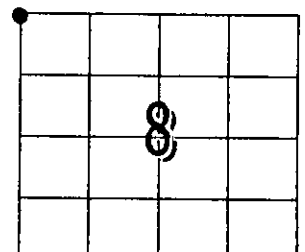
record" was filed for record on 11-5-04

was noted on the cross-index plat and is assigned page no. 10684, in

book no. _____

Jeannie Dennis
County Official Deputy

Cross Index No. E5 T. 32N R. 30W PMM



• - Corner this sheet