

180440

1804 BOOK: CCR CC&R'S PAGE: 10682 Page

1. Original and/or sub
2. Description of evid
3. Description of mor
4. Sketch of corner, s
5. Certification must
6. Fill in Cross Index

STATE OF MONTANA LINCOLN COUNTY

RECORDED: 11/05/2004 1:05 KOI: CC&R'S

CORAL M. CUMMINGS CLERK AND RECORDER

FEE: \$0.00

TO: FILED

BY:

Jeannie Deeney-Deputy

CERTIFIED CORNER RECORDATION

Corner East 1/4 Sec. 8 T. 32 North R. 30 West P.M.M. Lincoln County

Original survey - 1893 - James Keerl and Abram Jaqueth

40.00 chains - Set a limestone, 12X10X6 inches, 8 inches in the ground for the 1/4 corner, marked "1/4" on the West face, from which:

A 10" pine bears S83° E, 37 links (24.42') marked "1/4 S9 BT"

A 10" pine bears N51° 30' W, 22 links (14.52'), marked "1/4 S8 BT"

1940 - A completion survey of the Township established the this corner as the 1/4 corner of Section 8 only...in place of the stone set an iron post 3 feet long, 28 inches in the ground for the 1/4 corner of Section 8 only, with the stone set flush to the surface on the west side of the post, with a brass cap. I erase the marks for the east bearing tree and establish 2 new bearing trees:

A 5" pine bears S70° W, 26 links (17.16'), marked "1/4 S8 BT"

A 4" fir bears N42° W, 17 links (11.22'), marked "1/4 S8 BT"

FOUND:

Found the 1940 GLO brass cap marked as shown below, bent to the south and 18 inches out of the ground, with the original stone on the east side of the brass cap approximately 1 foot out of the ground, and clearly marked with "1/4" on the west face. No evidence of the original bearing trees.

SET:

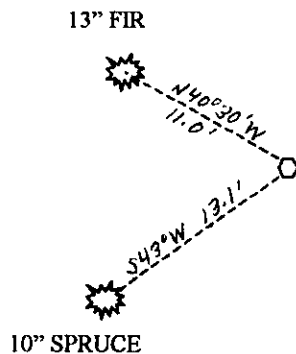

I straightened the brass cap and accepted the position of the brass cap.

I piled a mound of stones around the corner and buried stone upside down next to the brass cap. I established 2 new bearing trees:

A 10" spruce bears S43° W, 13.1 feet, marked "1/4 S8 BT"

A 13" fir bears N40° 30' W, 11.0 feet, marked "1/4 S8 BT"

I placed a 6 foot metal post with a Land Survey Monument decal 1.5 feet north of the corner. Bearing tree tags were attached to the new bearing trees and the blazes and scribing were painted with red tree paint.



SKETCH OF CORNER

CERTIFICATION

I, James R. Staples


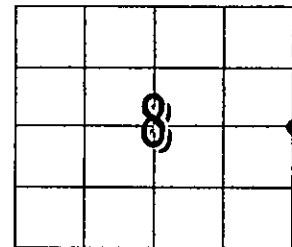
Certify the information shown herein is true and correct.

Signature Ground Party Chief

I, James R. Staples

Certify that this Corner Record correctly represents work performed by me or under my direction in compliance with the "Corner Recordation Act" (70-22-101, et seq., M.C.A.)

Signature of Surveyor & Seal

Date: 11-1-04 Reg. No. 9958 LSEmployer: J.R.S. Surveying, Inc.Office of Clerk and Recorder, County of Lincoln. This "cornerrecord" was filed for record on 11-5-04was noted on the cross-index plat and is assigned page no. 10682, inbook no. 1*Jeannie Deeney*County Official *Deputy*Cross Index No. G9 T. 32N R. 30W PMM

• - Corner this sheet