

CERTIFIED CORNER RECORDATION

Corner 1/4 Sec. 20 & 29 T. 32N R. 29W P.M., MT Lincoln County

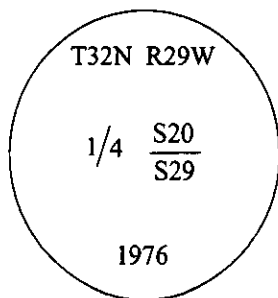
I. 1902 G.L.O. Original Record by Paul S.A. Bickel et. al.: Set a trachyte stone, 24X10X4 ins., 18 ins. in the ground for 1/4 sec. cor. mkd. "1/4" on the N. face. Set two bearing trees.

1976 B.L.M. Remonumentation Record by Joseph E. French: The 1/4 sec. cor. of secs. 20 and 29, monumented with a trachyte stone, 24X10X4 ins., firmly set, 18 ins. above ground, mkd. "1/4" on the N. face and witnessed by the remains of the original bearing trees.

A larch snag, 20 ins. diam., bears North, 10 lks. dist., mkd. "1/4 S20 BT". (GLO-record)

A larch log, 24 ins. diam., bears S80°W, 6 lks. dist., mkd. "1/4 S29 BT". (GLO-record)

At the corner point, set an iron post, 30 ins. long, 2 1/2 ins. in diam., 6 ins. above the ground, with brasscap mkd. as shown:



Established two bearing trees:

A cedar, 7 ins. diam., bears N45°E, 66 lks. dist., mkd. "1/4 S20 BT".

A cedar, 12 ins. diam., bears S63 1/2°E, 19 lks. dist., mkd. "1/4 S29 BT".

Bury the original stone alongside and raise a flat mound of stone, 1 1/2 ft. diam. around the iron post.

1980 Certified Corner Recordation by Stanley J. Skousen No. 2532-S. Found a 30 in. long, 2 1/2 in. diam., iron post, protruding 4 ins. above the ground, with the cap mkd. as shown above. Found both the BLM bearing trees, as described in the BLM records, in good condition.

II. Found a 3 in. diam. aluminum pipe, protruding 4 ins. above the ground, firmly set, with a 3 1/4 in. diam. brass cap mkd. as shown above.

from which:

A cedar, 11 ins. diam., bears S60°E, 12.3 ft. dist., mkd. with visible scribe. (BLM-record S63 1/2°E)

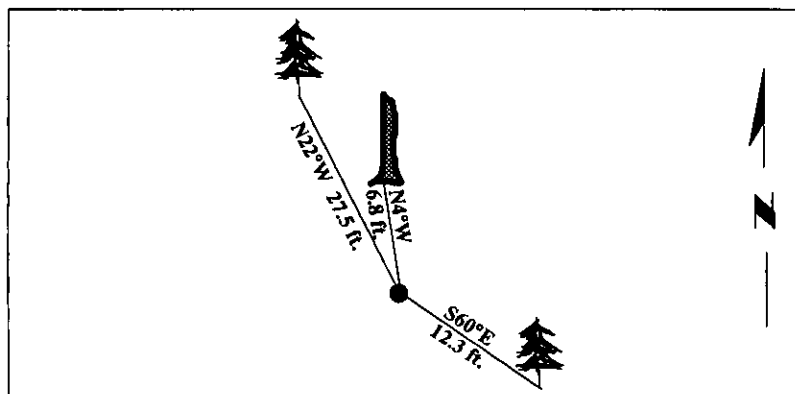
A larch snag, 18 ins. diam., bears N04°W, 6.8 ft. dist., mkd. with a healed face. (GLO-record North)

III. Established one new bearing tree:

A fir, 14 ins. diam., bears N22°W, 27.5 ft. dist., mkd. "1/4 S20 BT".

Painted bearing trees and attached Land Survey Monument and Bearing Tree signs.

Magnetic Declination: 20° East.



SKETCH OF CORNER

CERTIFICATION

I, Rex O. Rice
certify the information shown herein is true and correct.

I, Ronald A. Pearson
certify that this Corner Record correctly represents work performed by me or under my direction in compliance with the "Corner Recordation Act" (70-22-101, et seq., M.C.A.)

Ronald A. Pearson
Signature of Surveyor & Seal

Date: 12/30/96

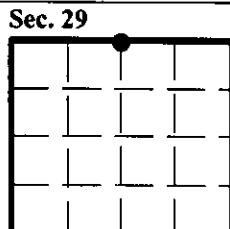
Reg. No.: 9008LS

Employer: U.S. FOREST SERVICE

Office of Clerk and Recorder, County of LINCOLN. This "corner record" was filed for record on FEB 3, 1997 was noted on the cross-index plat and is assigned page No. 9033, in book No. _____

CORAL CUMMINGS

County Official



● - corner this sheet