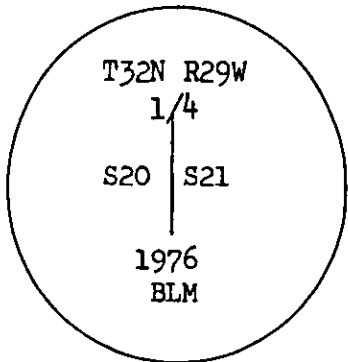


CERTIFIED LAND CORNER RECORDATION  
(REFERENCE FSM 7153.53)

DESCRIPTION OF CORNER EVIDENCE FOUND, AND ORIGINAL RECORD (IF KNOWN)

Found a 2½" iron pipe with brass cap marked::

8" Larch, S 21¼° W, 46 links  
12" Fir, N 31°W, 26 links




DESCRIPTION OF MONUMENT AND ACCESSORIES ESTABLISHED  
TO PERPETUATE THE ORIGINAL LOCATION OF THIS CORNER:

Date of work: 1979

Corner in good condition as found.

SKETCH, WITH COURSE AND DISTANCE TO ADJACENT CORNERS IF DETERMINED IN THIS SURVEY.  
(MAY SKETCH OR PASTE REPRODUCTION ON REVERSE SIDE.)



I, Stephen D Staab 5619S  
certify that the information shown herein is true and correct.

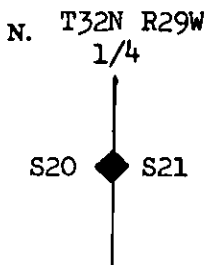
*Stephen D Staab*  
Signature of Ground Party Chief

I, Stanley J. Skousen  
certify that I have carefully performed or reviewed the work done on the diagrammed corner as reported on this recordation form and approve the same.

*Stanley J. Skousen*  
Signature of Surveyor

2532 S  
Registration Number

DIAGRAM OF CORNER:



◆ = Corner recorded on the sheet

Office of Clerk and Recorder, County of Lincoln

This "corner record" was filed for record on the 5th day of March 1980, was noted on the cross-index plat and is assigned page No. 268, in book No. 1

*Eleanor L. Vaughan by Sherry L. Hawkins*  
County Official Deputy

Cross Index No. P-9 T. 32N R. 29W Mer.