

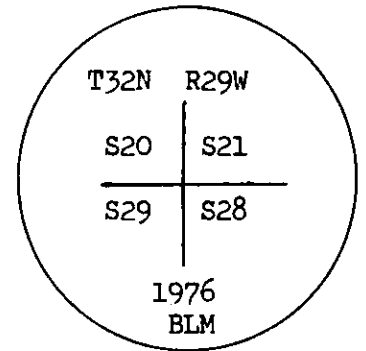
CERTIFIED LAND CORNER RECORDATION

(REFERENCE FSM 7153.53)

DESCRIPTION OF CORNER EVIDENCE FOUND, AND ORIGINAL RECORD (IF KNOWN)

Found a 2½" iron pipe with brass cap marked:

6" Larch, N 16¼° E, 54 links
 6" Balsam, S 34½° W, 82 links
 6" Larch, N 52° W, 30 links
 30" Cedar, S 46° E, 28 links





DESCRIPTION OF MONUMENT AND ACCESSORIES ESTABLISHED TO PERPETUATE THE ORIGINAL LOCATION OF THIS CORNER:

Date of work: 1979

Corner in good condition as found. Placed a fiberglass post next to corner with Forest Boundary and Attention signs attached.

SKETCH, WITH COURSE AND DISTANCE TO ADJACENT CORNERS IF DETERMINED IN THIS SURVEY. (MAY SKETCH OR PASTE REPRODUCTION ON REVERSE SIDE.)



I, Stephen D. Staab 5619 S
 certify that the information shown herein is true and correct.

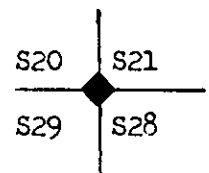
Stephen D. Staab
 Signature of Ground Party Chief

I, Stanley J. Skousen
 certify that I have carefully performed or reviewed the work done on the diagrammed corner as reported on this recordation form and approve the same.

Stanley J. Skousen
 Signature of Surveyor

DIAGRAM OF CORNER:

N. T32N R29W



◆ = Corner recorded on the sheet

2532 S
 Registration Number

Office of Clerk and Recorder, County of Lincoln

This "corner record" was filed for record on the 5th day of March 1980, was noted on the cross-index plat and is assigned page No. 767, in book No. 1

Eleanor L. Vaughn by Sherry L. Hawks
 County Official Deputy

Cross Index No. R-9 T. 32 N R. 29 W Mer.