

CERTIFIED LAND CORNER RECORDATION
(REFERENCE FSM 7153.53)

DESCRIPTION OF CORNER EVIDENCE FOUND, AND ORIGINAL RECORD (IF KNOWN)

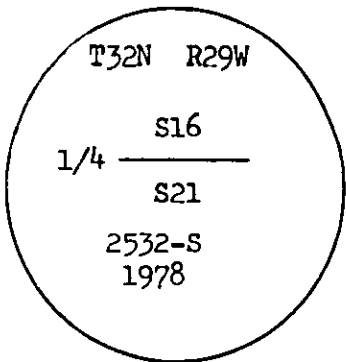
Found stone firmly in place and mound of stone North of corner.

DESCRIPTION OF MONUMENT AND ACCESSORIES ESTABLISHED
TO PERPETUATE THE ORIGINAL LOCATION OF THIS CORNER:

Date of work: 1978

Set 2½"X30" Aluminum pipe with cap marked:

From which a 12" Pine, N 30½° E, 27 links, scribed 1/4 S16 BT
12" Tamarack, S 49° E, 30 links, scribed 1/4 S21 BT
Attached BT signs and painted a red band around trees.



SKETCH, WITH COURSE AND DISTANCE TO ADJACENT CORNERS IF DETERMINED IN THIS SURVEY.
(MAY SKETCH OR PASTE REPRODUCTION ON REVERSE SIDE.)


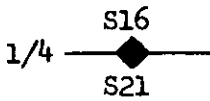


DIAGRAM OF CORNER:

N. T32N R29W



I, Stephen D. Staab 5619S
certify that the information shown herein is true and correct.

Stephen D. Staab
Signature of Ground Party Chief

I, Stanley J. Skousen
certify that I have carefully performed or reviewed the work done on the diagrammed corner as reported on this recordation form and approve the same.

Stanley J. Skousen
Signature of Surveyor

◆ = Corner recorded on the sheet

2532 S
Registration Number

Office of Clerk and Recorder, County of Lincoln

This "corner record" was filed for record on the 5th day of March 1980, was noted on the cross-index plat and is assigned page No. 766, in book No. 1

Eleanor L. Vaughn by Cherry L. Hawks
County Official Deputy

Cross Index No. N 11 T 32N R 29W Mer.