

CERTIFIED LAND CORNER RECORDATION
(REFERENCE FSM 7153.53)

DESCRIPTION OF CORNER EVIDENCE FOUND, AND ORIGINAL RECORD (IF KNOWN)

Stone is gone. Found stump with bottom of axe blaze visible, this is NE BT.
NW BT is gone. Corner point falls within 20' of proportionate point.

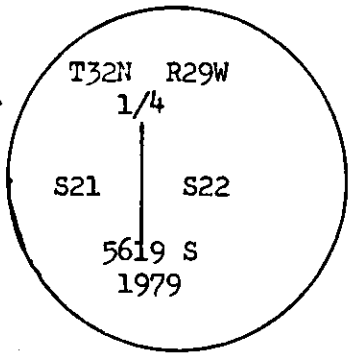
DESCRIPTION OF MONUMENT AND ACCESSORIES ESTABLISHED
TO PERPETUATE THE ORIGINAL LOCATION OF THIS CORNER:

Date of work: 1979

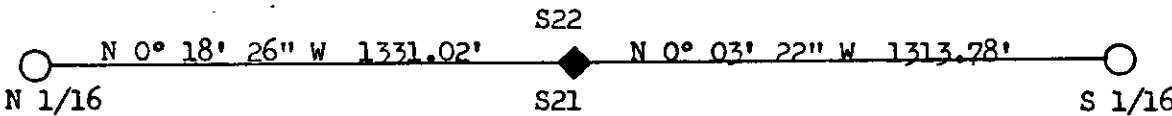
Set a 2½"X30" Aluminum pipe with cap using stump as original BT marked:

From which an 8" Fir, N 44° E, 22.6 feet, scribed 1/4 S22 BT
10" Pine, S 38° W, 16.5 feet, scribed 1/4 S21 BT


Placed BT signs and painted a red band around trees.
Placed a fiberglass post next to corner with Forest Boundary and Attention signs attached.



SKETCH, WITH COURSE AND DISTANCE TO ADJACENT CORNERS IF DETERMINED IN THIS SURVEY.
(MAY SKETCH OR PASTE REPRODUCTION ON REVERSE SIDE.)



Surveyor's Seal



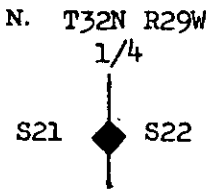
I, Don Hardgrove, certify that the information shown herein is true and correct.

Signature of Ground Party Chief

I, Stephen D Staab, certify that I have carefully performed or reviewed the work done on the diagrammed corner as reported on this recordation form and approve the same.

Signature of Surveyor

DIAGRAM OF CORNER:



◆ = Corner recorded on the sheet

5619 S
Registration Number

Office of Clerk and Recorder, County of Lincoln

This "corner record" was filed for record on the 5th day of March 1980, was noted on the cross-index plat and is assigned page No. 764, in book No. 1

Eleanor L. Vaughn by Cherry L. Hawks
County Official Deputy

Cross Index No. P 13 T. 32N R. 29W Mer.