

CERTIFIED LAND CORNER RECORDATION

(REFERENCE FSM 7153.53)

DESCRIPTION OF CORNER EVIDENCE FOUND, AND ORIGINAL RECORD (IF KNOWN)

Record-set a trachite stone, 24"x11"x5", 18" in the ground, marked $\frac{1}{4}$ on N face (gone).

From which: A fir, 28" diameter, bears S84°30'W, 124 links distance, marked $\frac{1}{4}$ S28 BT (gone).

A tamarack (alive), 5" diameter, bears N82°W, 64 links distance, marked $\frac{1}{4}$ S21 BT.

The corner position was determined by use of the record bearing and distance from section 21 BT.

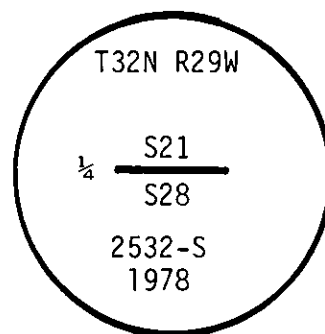
DESCRIPTION OF MONUMENT AND ACCESSORIES ESTABLISHED TO PERPETUATE THE ORIGINAL LOCATION OF THIS CORNER:

Set a $2\frac{1}{2}$ " iron pipe, 30" long, 26" in ground, with brass cap marked. Raised a collar of stone, $2\frac{1}{2}$ ' base to top of cap.

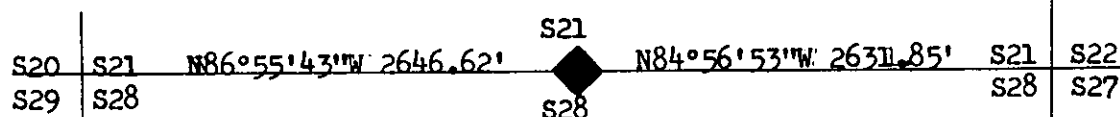
Date of work: 1978

New BT: A pine, 8" diameter, bears S43°E, 25 links distance, marked $\frac{1}{4}$ S28 BT.

Location poster bears N8°E, 5 links distance.



SKETCH, WITH COURSE AND DISTANCE TO ADJACENT CORNERS IF DETERMINED IN THIS SURVEY. (MAY SKETCH OR PASTE REPRODUCTION ON REVERSE SIDE.)



I, Stephen D. Staab, 5619S, certify that the information shown herein is true and correct.

Stephen D. Staab
Signature of Ground Party Chief

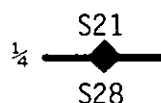
Stanley J. Skousen 2532-S

I, Stanley J. Skousen, 2532-S, certify that I have carefully performed or reviewed the work done on the diagrammed corner as reported on this recordation form and approve the same.

Stanley J. Skousen
Signature of Surveyor

DIAGRAM OF CORNER:

N. T32N T29W



◆ = Corner recorded on the sheet

25325

Registration Number

Office of Clerk and Recorder, County of Lincoln

This "corner record" was filed for record on the 5th day of March, 1980, was noted on the cross-index plat and is assigned page No. 757, in book No. 1

Eleanor L. Vaughn by *Sherry L. Skousen*
County Official Deputy

Cross Index No. R-11 T. 32N R. 29W Mer.