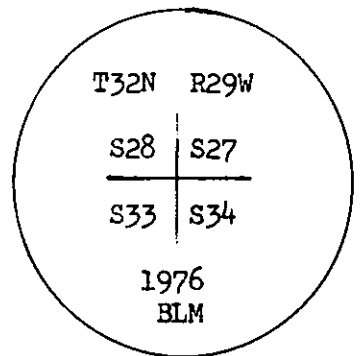


**CERTIFIED LAND CORNER RECORDATION**  
(REFERENCE FSM 7153.53)

DESCRIPTION OF CORNER EVIDENCE FOUND, AND ORIGINAL RECORD (IF KNOWN)

Found 2½" iron pipe with brass cap marked::

12" Larch, N27°E, 68 links  
12" Larch, S71°E, 31 links  
16" Larch, S31¼°W, 50 links  
8" Larch, N14¼°W, 47 links





DESCRIPTION OF MONUMENT AND ACCESSORIES ESTABLISHED  
TO PERPETUATE THE ORIGINAL LOCATION OF THIS CORNER:

Date of work: 1979

Corner in good condition as found. Placed a fiberglass post next to corner with Forest Boundary and Attention signs attached.

SKETCH, WITH COURSE AND DISTANCE TO ADJACENT CORNERS IF DETERMINED IN THIS SURVEY.  
(MAY SKETCH OR PASTE REPRODUCTION ON REVERSE SIDE.)



I, Stephen D Staab 5619S  
certify that the information shown herein is true and correct.

Stephen D Staab  
Signature of Ground Party Chief

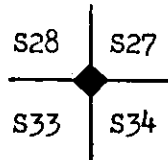
I, Stanley J. Skousen  
certify that I have carefully performed or reviewed the work done on the diagrammed corner as reported on this recordation form and approve the same.

Stanley J. Skousen  
Signature of Surveyor

2532S  
Registration Number

DIAGRAM OF CORNER:

N. T32N R29W



◆ = Corner recorded on the sheet

Office of Clerk and Recorder, County of Lincoln

This "corner record" was filed for record on the 5<sup>th</sup> day of March 1980, was noted on the cross-index plat and is assigned page No. 755, in book No. 1

Eleanor L. Vaughn, by Sherry L. Vaughn  
County Official

Cross Index No. V-13 T. 32N R. 29W Mer.