

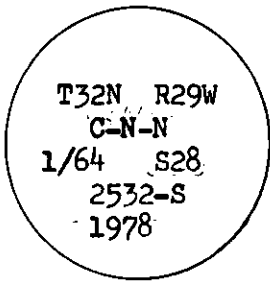
CERTIFIED LAND CORNER RECORDATION
(REFERENCE FSM 7153.53)

DESCRIPTION OF CORNER EVIDENCE FOUND, AND ORIGINAL RECORD (IF KNOWN)

No original record of corner establishment on file.
No evidence of corner found on ground.

DESCRIPTION OF MONUMENT AND ACCESSORIES ESTABLISHED
TO PERPETUATE THE ORIGINAL LOCATION OF THIS CORNER:

Date of work:.....



Set a 2½" X 30" aluminum pipe with cap 24" in the ground.
Raised a rock mound around cap.

Larch 10" dia. bears S88W 32.2 ft. marked CNN1/64
S28 BT.


Pine 14" dia. bears N28E 57ft marked CNN1/64 S28 BT.

Refer to Certificate of Survey, subdivision of section 28
T32N R29W, as recorded in Lincoln County Courthouse, Libby,
Montana.

SKETCH, WITH COURSE AND DISTANCE TO ADJACENT CORNERS IF DETERMINED IN THIS SURVEY.
(MAY SKETCH OR PASTE REPRODUCTION ON REVERSE SIDE.)

S86°39'52"E 2645.67

S4°35'20"E
335.30



I, Stephen D. Staab 5619S
certify that the information shown herein is true and
correct.

Stephen D. Staab
Signature of Ground Party Chief

I, Stanley J. Skousen 2532-S
certify that I have carefully performed or reviewed the
work done on the diagrammed corner as reported on this
recording form and approve the same.

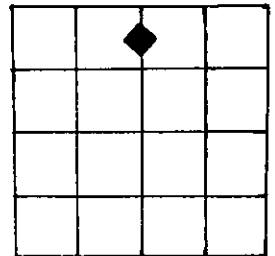
Stanley J. Skousen
Signature of Surveyor

2532S


Registration Number

DIAGRAM OF CORNER:

N. T32N R29W S28



◆ = Corner recorded on the sheet



Office of Clerk and Recorder, County of Lincoln

This "corner record" was filed for record on the 5th day of March, 1980, was noted on the cross-index plat and is
assigned page No. 747, in book No. 1

Gleason L. Daugherty by Betty Luss
County Official Deputy

Cross Index No. 511 T. 32N R. 29W Mer.