

CERTIFIED LAND CORNER RECORDATION

(REFERENCE FSM 7153.53)

DESCRIPTION OF CORNER EVIDENCE FOUND, AND ORIGINAL RECORD (IF KNOWN)

Record-8" X 10" X 24" Trachitestone 18" in the ground marked
 $\frac{1}{4}$ on W. face; from which a

Pine 5" dia. bears N63°15'W 198 links marked $\frac{1}{4}$ S28 BT,

Tamarack 12" dia. bears S69°-45'E 84 links marked $\frac{1}{4}$ S27 BT.

Found stone in place and section 27 BT. Set Aluminum pipe at corner point
 and buried original stone alongside.

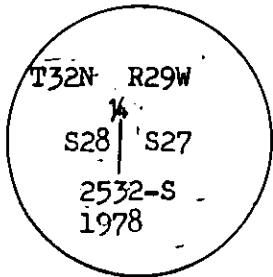
DESCRIPTION OF MONUMENT AND ACCESSORIES ESTABLISHED TO PERPETUATE THE ORIGINAL LOCATION OF THIS CORNER:

Date of work:.....



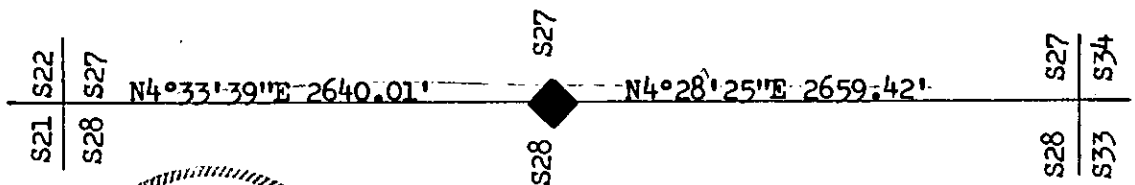
Set a 2½" X 30" aluminum pipe with cap 22" in the ground,
 From which a

Larch 12" diam, bears N52°W 32 links marked $\frac{1}{4}$ S28BT (New)

Refer to Certificate of Survey, subdivision of section 28
 T32N R29W, as recorded in Lincoln County Courthouse, Libby,
 Montana.



SKETCH, WITH COURSE AND DISTANCE TO ADJACENT CORNERS IF DETERMINED IN THIS SURVEY. (MAY SKETCH OR PASTE REPRODUCTION ON REVERSE SIDE.)



I, Stephen D. Staab 5619S
 certify that the information shown herein is true and correct.


Stephen D. Staab
 Signature of Ground Party Chief

I, Stanley J. Skousen 2532-S
 certify that I have carefully performed or reviewed the
 work done on the diagrammed corner as reported on this
 recordation form and approve the same.

Stanley J. Skousen
 Signature of Surveyor

DIAGRAM OF CORNER:

N. T32N R29W S28



◆ = Corner recorded on the sheet

75325

Registration Number

Office of Clerk and Recorder, County of Lincoln

This "corner record" was filed for record on the 5th day of March 1980, was noted on the cross-index plat and is
 assigned page No. 745, in book No. 1

Eleanor L. Vaughn, by Betty Bee,
 County Official Deputy

Cross Index No. T-13 T. 32N R. 29W Mer.