

CERTIFIED LAND CORNER RECORDATION

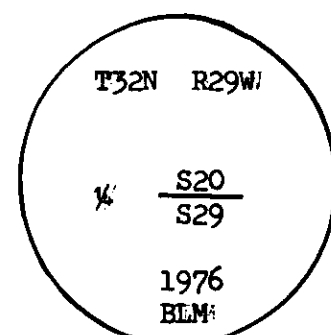
(REFERENCE FSM 7153-53)

DESCRIPTION OF CORNER EVIDENCE FOUND, AND ORIGINAL RECORD (IF KNOWN)

Found 2½" X 30" iron post 26" in the ground with cap marked. From which;

A cedar 7" dia., bears N45°E, 66 lks. dist., marked ¼S 20 BT.

A cedar 12" dia., bears S63½°E 19.1ks, dist., marked ¼ S20 BT.





DESCRIPTION OF MONUMENT AND ACCESSORIES ESTABLISHED TO PERPETUATE THE ORIGINAL LOCATION OF THIS CORNER:

Date of work:

Corner in good condition as found. Placed a steel fence post with National Forest boundary and attention signs next to corner.

SKETCH, WITH COURSE AND DISTANCE TO ADJACENT CORNERS IF DETERMINED IN THIS SURVEY. (MAY SKETCH OR PASTE REPRODUCTION ON REVERSE SIDE.)



I, Stephen D Staab 5619S
certify that the information shown herein is true and correct.

Stephen D Staab
Signature of Ground Party Chief

I, Stanley J. Skousen 2532-S
certify that I have carefully performed or reviewed the work done on the diagrammed corner as reported on this recordation form and approve the same.

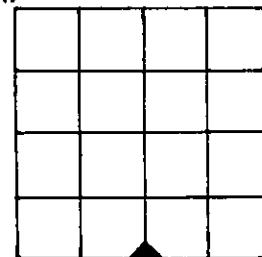
Stanley J. Skousen
Signature of Surveyor

2532S

Registration Number

DIAGRAM OF CORNER:

N. T32N R29W S20



◆ = Corner recorded on the sheet

Office of Clerk and Recorder, County of LINCOLN

This "corner record" was filed for record on the 5th day of March, 1980, was noted on the cross-index plat and is assigned page No. 742, in book No. 1

Deane L. Thugha, by Betty Beel,
County Official Deputy

Cross Index No. R7 T. 32N R. 29W Mer.