

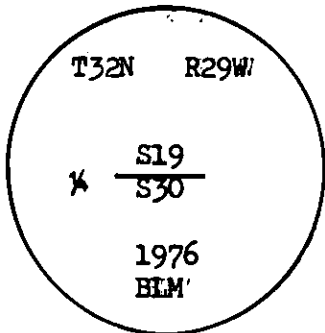
CERTIFIED LAND CORNER RECORDATION  
(REFERENCE FSM 7153.53)

DESCRIPTION OF CORNER EVIDENCE FOUND, AND ORIGINAL RECORD (IF KNOWN)

Found 2½" X 30" iron post 26" in the ground with cap marked.  
From which

A cedar 6" dia., bears N9½°E, 31 lks. dist., marked ¼ S19 BT.

A cedar 9" dia., bears S6°W, 61 links dist., marked ¼ S30 BT.



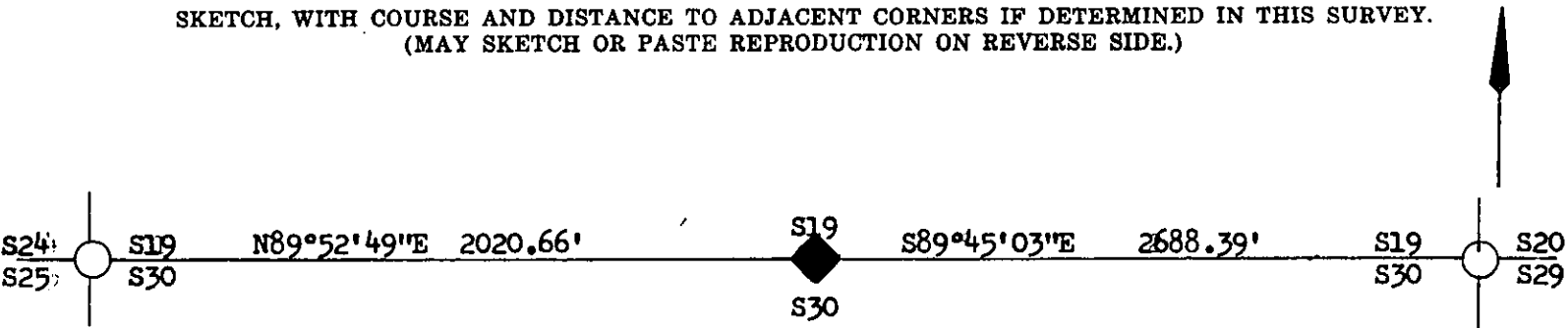
DESCRIPTION OF MONUMENT AND ACCESSORIES ESTABLISHED  
TO PERPETUATE THE ORIGINAL LOCATION OF THIS CORNER:

Date of work: 1978

Corner in good condition as found. Placed a steel fence post with National Forest boundary and attention signs next to cap.

Refer to Certificate of Survey, subdivision of section 19  
T32N R29W, as recorded in Lincoln County Courthouse, Libby,  
Montana.

SKETCH, WITH COURSE AND DISTANCE TO ADJACENT CORNERS IF DETERMINED IN THIS SURVEY.  
(MAY SKETCH OR PASTE REPRODUCTION ON REVERSE SIDE.)



Surveyor's Seal



I, Thomas C. Hill WN LS. 16209  
certify that the information shown herein is true and  
correct.

Signature of Ground Party Chief

Stanley J. Skousen 2532-S

I,  
certify that I have carefully performed or reviewed the  
work done on the diagrammed corner as reported on this  
recording form and approve the same.

Signature of Stanley J. Skousen

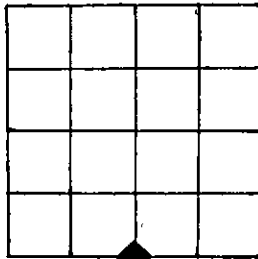
Signature of Surveyor

2532S

Registration Number

DIAGRAM OF CORNER:

N. T32N R29W S19



= Corner recorded on the sheet

Office of Clerk and Recorder, County of LINCOLN

This "corner record" was filed for record on the 17th day of December 1979, was noted on the cross-index plat and is  
assigned page No. 594, in book No. 1

County Official

Cross Index No. R 3 T. 32N R. 29W Mer.