

# CERTIFIED CORNER RECORDATION

Corner N 1/4 cor. Sec. 19 T 32 N. R. 29 W. P.M.M. LINCOLN County

I. Record: 1900 GLO survey.

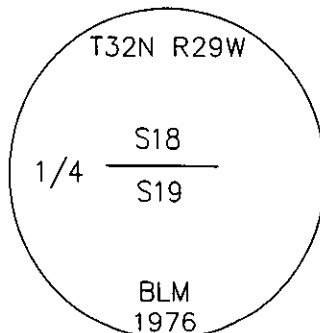
1979 Corner Recordation (book 1 page 592 Lincoln County records) by S.J. Skousen:

Found 2 1/2" x 30" iron post 26" in the ground with cap mkd. as shown below, from which:

- A fir, 8 ins. diam., bears N.40°30'E., 32 lks. (21.12 ft.) dist. mkd. 1/4 S18 BT.
- A pine, 12 ins. diam., bears S.13°W., 39 lks. (25.74 ft.) dist. mkd. 1/4 S19 BT.

II. Found: 3 1/4 in. diam. BLM brass cap firmly set, marked as shown below, from which:

- A Douglas fir, 8 ins. diam., bears S.82°E., 10.0 ft. dist. (origin unknown).
- A Douglas fir, 11 ins. diam., bears N.4°E., 20.90 ft. dist.
- U.S.D.A. steel posts bear W. 1.40 ft. dist. and S. 1.80 ft. dist.



III. Perpetuation:

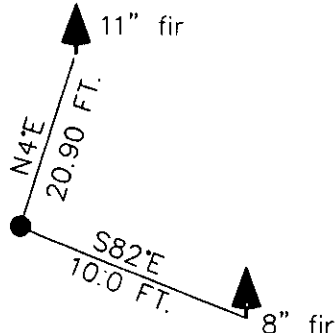
Painted 6 in. wide red bands around bearing trees and attached Bearing Tree and Land Survey Monument signs.

Magnetic declination: 20° East assumed

Equipment used: Hand compass and loggers tape

Kootenai Surveyors Inc., 314 California Av., Libby, MT. 59923 (406) 293-4354

Barron Creek West - PCTC



SKETCH OF CORNER

CERTIFICATION

I, Kenneth Kern  
certify the information shown herein is true and correct.  
Kenneth Kern  
Signature Ground Party Chief  
I, Alvah F. Hughes  
certify that this Corner Record correctly represents work  
performed by me or under my direction in compliance with  
the "Corner Recordation Act" (70-22-101, et seq., M.C.A.)  
Alvah F. Hughes  
Signature of Surveyor & Seal  
Date: 10/08/02 Reg. No. 7322-LS  
Employer: Kootenai Surveyors Inc.

Office of Clerk and Recorder, County of Lincoln This "corner

record" was filed for record -- 190111 BOOK: CCR CC&R'S PAGE: 10893 Pages: 1

was noted on the cross-in: STATE OF MONTANA LINCOLN COUNTY

book No. RECORDED: 12/06/2005 9:00 KOI: CC&R'S

CORAL M. CUMMINGS CLERK AND RECORDER

FEE: \$0.00

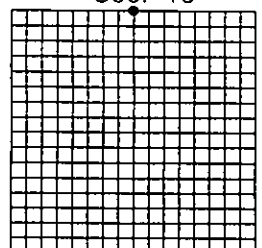
BY:

TO: AL HUGHES-SURVEYOR P.O. BOX 393, LIBBY MT 59923

Cross Index No. N 03 T. 32N. R. 29W. P.M., MT

Adopted July 1, 1981, Montana Board of Professional Engineers & Land Surveyors

Sec. 19



• corner this sheet