

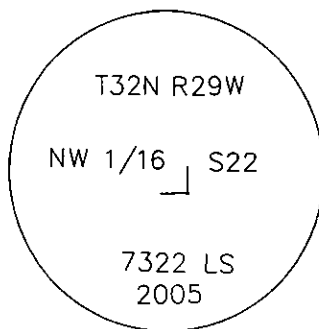
# CERTIFIED CORNER RECORDATION

Corner NW 1/16 cor. Sec. 22 T. 32 N. R. 29 W. P.M.M. LINCOLN County

I. Record: No previous record.

II. Found: No evidence found during a field search of area.

III. Perpetuation: At the calculated position from survey, set a 3 1/4 in. diam. U.S. Forest Service aluminum cap on a 5/8 in. diameter x 24 ins. long rebar, 21 ins. in the ground, marked as shown:



From which:

- A fir, 11 1/2 ins. diam., bears N.70°W., 40.50 ft. dist., scribed NW 1/16 S22 BT.
- A fir, 15 1/2 ins. diam., bears N.5°W., 25.30 ft. dist., scribed NW 1/16 S22 BT.

Set a 6 ft. galvanized steel post 3 ft. north of corner and attached Land Survey Monument and Property Boundary decals.

Painted 6 in. wide red bands around all bearing trees and attached new Bearing Tree and Land Survey Monument signs on back of all bearing trees.

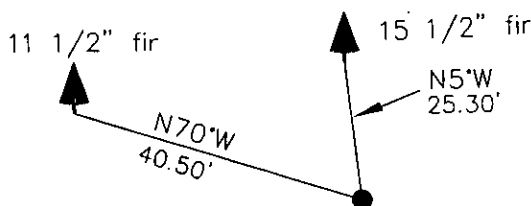
Magnetic declination: 18° East

Equipment used: Hand compass and loggers tape

Kootenai Surveyors Inc., 314 California Av., Libby, MT. 59923 (406) 293-4354



## Greased Lightening - PCTC



CERTIFICATION  
I, Kenneth R. Kern  
certify the information shown herein is true and correct.  
Kenneth R. Kern  
Signature Ground Party Chief  
I, Alvah F. Hughes  
certify that this Corner Record correctly represents work performed by me or under my direction in compliance with the "Corner Recordation Act" (70-22-101, et seq., M.C.A.)  
Alvah F. Hughes  
Signature of Surveyor & Seal  
Date: 6/23/2005 Reg. No. 7322-LS  
Kootenai Surveyors Inc.

## SKETCH OF CORNER

Employer: \_\_\_\_\_

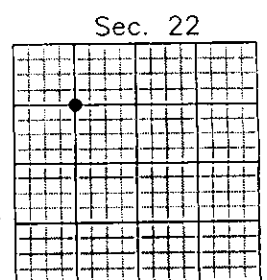
Office of Clerk and Recorder, County of Lincoln. This "corner

record" was filed for record on

was noted on the cross-index book No. \_\_\_\_\_

186103 BOOK: CCR CC&R'S PAGE: 10826 Pages: 1  
STATE OF MONTANA LINCOLN COUNTY  
RECORDED: 07/19/2005 8:33 KOI: CC&R'S  
CORAL M. CUMMINGS CLERK AND RECORDER  
FEE: \$0.00 BY: Jeanne D. Smith  
TO: FILED

Cross Index No. 0 - 14 T. 32N. R. 29W. P.M., MT



• corner this sheet