

CERTIFIED LAND CORNER RECORDATION

DESCRIPTION OF CORNER EVIDENCE FOUND, AND ORIGINAL RECORD (IF KNOWN)

1902 Original Record:

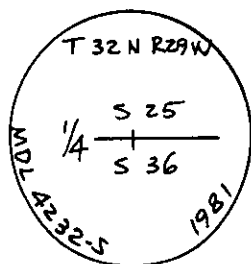
Set a trachite stone, 20x8x4 ins., 15 ins. in the ground, for 1/4 sec. cor., marked 1/4 on N. face; from which:

A Tamarack, 12 ins. dia., bears N.20°E., 55 lks. dist., mkd. 1/4 S25 BT.

A Tamarack, 5 ins. dia., bears S.30°W., 31 lks. dist., mkd. 1/4 S36 BT.

1981 Found: The original trachite stone, possibly weathered & broken to 10x8x4 ins., 5 ins. in the ground, for the 1/4 Sec. Cor., marked 1/4 on N. face; from which the original bearing trees:

A tamarack, 17 ins. dia., bears N.20°E., 35.8 feet dist., with overgrown blaze partly visible, no scribing visible {record N.20°E., 55 lks.}. Painted red and posted. {See Reverse}



DESCRIPTION OF MONUMENT AND ACCESSORIES ESTABLISHED TO PERPETUATE THE ORIGINAL LOCATION OF THIS CORNER:

Date of work: June, 1981

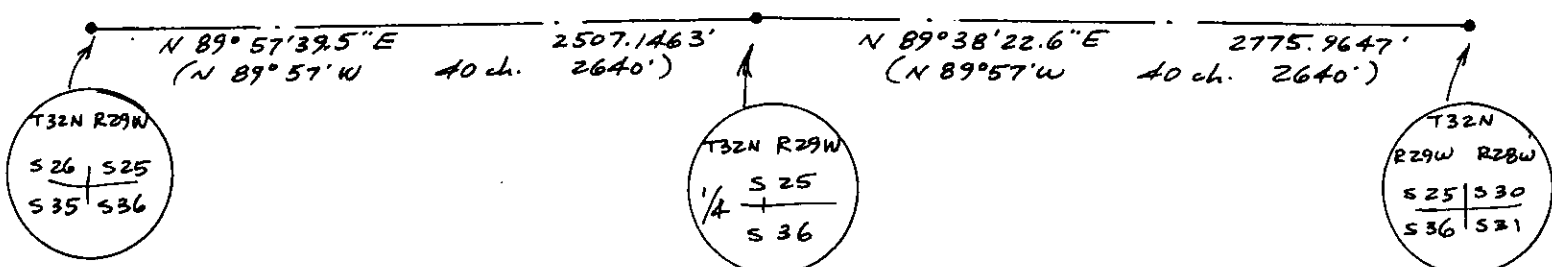
At the 1/4 corner of Sections 25 & 36:

Set an aluminum pipe, 30 ins. long, 2-1/2 ins. diam., 22 ins. in the ground, with 3-1/4 ins. diam. aluminum cap marked as illustrated, for the exact corner position. From which:

The original bearing trees are as found and noted previously.

Buried the original stone alongside pipe.

SKETCH, WITH COURSE AND DISTANCE TO ADJACENT CORNERS IF DETERMINED IN THIS SURVEY. (MAY SKETCH OR PASTE REPRODUCTION ON REVERSE SIDE.)



Surveyor's Seal

L. A. Dolezal

I, _____
certify that the information shown herein is true and correct.

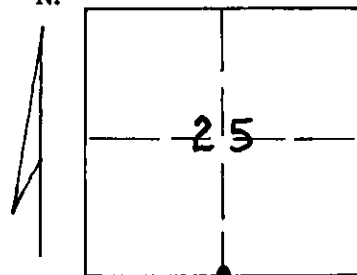
L. A. Dolezal
Signature of Ground Party Chief

Melvin D. Lauteren

I, _____
certify that I have carefully performed or reviewed the work done on the diagrammed corner as reported on this recordation form and approve the same.

Melvin D. Lauteren
Signature of Surveyor

DIAGRAM OF CORNER:
Section 25, T32N,
N. R29W, PMM



● = Corner recorded on the sheet
1/4 corner, Sections
25 & 26, T32N, R29W,
P.M.M.

4232-S

Registration Number

Office of Clerk and Recorder, County of *Linn*

This "corner record" was filed for record on the *29th* day of *June*, 1981, was noted on the cross-index plat and is

assigned page No. *1042*, in book No. *1*

Clarence L. Thompson
County Official

Cross Index No. *V-23* T. *32* R. *29* Mer.

1981 Found {Cont'd}:

A tamarack, 15 ins. dia. bears S.30°W., 21.1 feet dist., with completely overgrown blaze, undetectable {record S.30°W., 31 lks.}. Painted red and Posted.

1000 ft. S. 30° W. 21.1 feet dist.

1000 ft. S. 30° W. 21.1 feet dist.

1000 ft. S. 30° W. 21.1 feet dist.

1000 ft. S. 30° W. 21.1 feet dist.

1000 ft. S. 30° W. 21.1 feet dist.

1000 ft. S. 30° W. 21.1 feet dist.

1000 ft. S. 30° W. 21.1 feet dist.

1000 ft. S. 30° W. 21.1 feet dist.

1000 ft. S. 30° W. 21.1 feet dist.

1000 ft. S. 30° W. 21.1 feet dist.

1000 ft. S. 30° W. 21.1 feet dist.

1000 ft. S. 30° W. 21.1 feet dist.

1000 ft. S. 30° W. 21.1 feet dist.

1000 ft. S. 30° W. 21.1 feet dist.

1000 ft. S. 30° W. 21.1 feet dist.

