

CERTIFIED LAND CORNER RECORDATION

DESCRIPTION OF CORNER EVIDENCE FOUND, AND ORIGINAL RECORD (IF KNOWN)

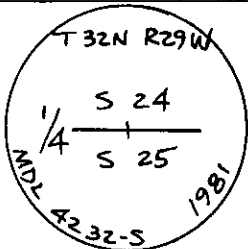
1902 Original Record:

Set a trachite stone, 30x6x4 ins., 24 ins. in the ground, for 1/4 sec. cor., marked 1/4 on N. face; from which:

A fir, 36 ins. dia., bears N. 60°30'W., 38 lks. dist., mkd. 1/4 S24 BT.
A fir, 17 ins. dia., bears S. 27°W., 93 lks. dist., mkd. 1/4 S25 BT.

1981 Found: A trachite stone, 30x6x4 ins., 20 ins. in the ground, for 1/4 sec. cor., marked 1/4 on N. face; from which possible original bearing tree is:

An 18 in. dia. Douglas Fir bears S. 77°W., 66.4 feet dist. with partially opened blaze, no scribing visible. (Record: S. 27°W., 93 lks.) Painted red and Posted.



DESCRIPTION OF MONUMENT AND ACCESSORIES ESTABLISHED TO PERPETUATE THE ORIGINAL LOCATION OF THIS CORNER:

Date of work: June, 1981

At the 1/4 corner of Sections 24 & 25:

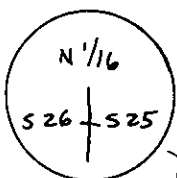
Set an aluminum pipe, 30 ins. long, 2-1/2 ins. diam., 22 ins. in the ground, with 3-1/4 ins. diam. aluminum cap marked as illustrated, for the exact corner position. From which:

New bearing trees

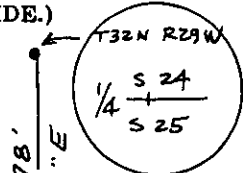
A 9 in. dia. Douglas Fir bears N. 40°W., 17.2 feet dist., mkd. 1/4 S24 BT.
An 8 in. dia. Douglas Fir bears S. 35°W., 23.0 feet dist., mkd. 1/4 S25 BT.

Buried the original stone alongside pipe.

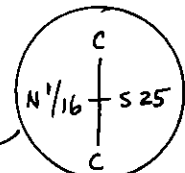
SKETCH, WITH COURSE AND DISTANCE TO ADJACENT CORNERS IF DETERMINED IN THIS SURVEY. (MAY SKETCH OR PASTE REPRODUCTION ON REVERSE SIDE.)



N 89°41'03.8"E 2622.2374'



1299.478'
N 103°36'32.1"E



Surveyor's Seal

L. A. Dolezal

I, _____
certify that the information shown herein is true and correct.

L. A. Dolezal

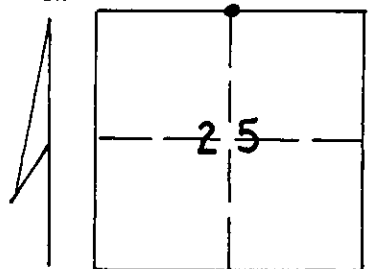
Signature of Ground Party Chief

I, _____
certify that I have carefully performed or reviewed the work done on the diagrammed corner as reported on this recordation form and approve the same.

Melvin D. Lauteren

Signature of Surveyor

DIAGRAM OF CORNER:
Section 25, T32N,
N. R29W, PMM



• = Corner recorded on the sheet

1/4 corner, Sections
24 & 25, T32N, R29W,
P.M.M.

4232-S

Registration Number

Office of Clerk and Recorder, County of Lincoln

This "corner record" was filed for record on the 29th day of June, 1981, was noted on the cross-index plat and is

assigned page No. 1039, in book No. 1

Clarence L. Thompson
County Official

Cross Index No. R-23 T-32 R-29 Mer.