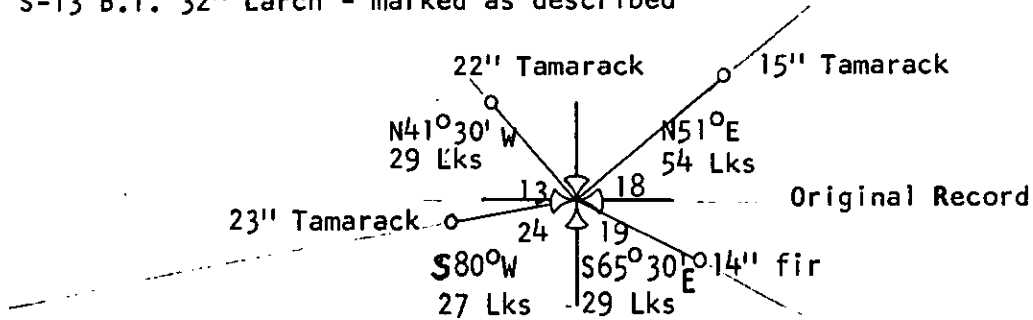


CERTIFIED LAND CORNER RECORDATION

DESCRIPTION OF CORNER EVIDENCE FOUND, AND ORIGINAL RECORD (IF KNOWN)

Found: Sec. Cor. stone in place, marked as described
Found: S-18 B.T. 15" Larch windfall - marked as described
S-19 B.T. 26" Fir marked as described
S-24 B.T. 26" Larch snag - marked as described
S-13 B.T. 32" Larch - marked as described



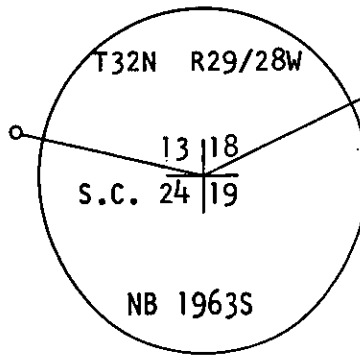
DESCRIPTION OF MONUMENT AND ACCESSORIES ESTABLISHED TO PERPETUATE THE ORIGINAL LOCATION OF THIS CORNER:

Date of work: 5-20-63

Replaced found stone with marked brass cap as shown.

Reset stone on south side of brass cap and scribed two new B.T.'s

New 14" Fir-
Mkd F.S.R.M.
N77°30'W
25 Lks



SKETCH, WITH COURSE AND DISTANCE TO ADJACENT CORNERS IF DETERMINED IN THIS SURVEY.
(MAY SKETCH OR PASTE REPRODUCTION ON REVERSE SIDE.)

Surveyor's Seal

I, _____
certify that the information shown herein is true and correct.

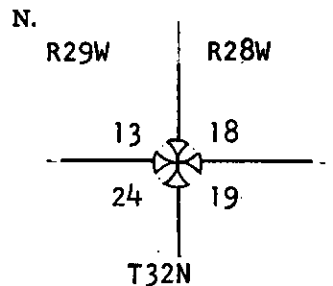
Signature of Ground Party Chief

Norman Berg

I, _____
certify that I have carefully performed or reviewed the work done on the diagrammed corner as reported on this recordation form and approve the same.

Norman Berg
Signature of Surveyor

DIAGRAM OF CORNER:



= Corner recorded on the sheet

1963-5
Registration Number

Office of Clerk and Recorder, County of *Lincoln*

This "corner record" was filed for record on the *12th* day of *April*, 19*68*, was noted on the cross-index plat and is assigned page No. *96*, in book No. *1*

Eleanor L. Vanghosen
County Official *Deputy*