


CERTIFIED LAND CORNER RECORDATION

DESCRIPTION OF CORNER EVIDENCE FOUND, AND ORIGINAL RECORD (IF KNOWN)

No Evidence of original Pine Post found.

Found 11" B.T. marked as described 4" Pine MKD $\frac{1}{4}$ S17 BT

Found 4" stub marked as described lying on ground.



DESCRIPTION OF MONUMENT AND ACCESSORIES ESTABLISHED TO PERPETUATE THE ORIGINAL LOCATION OF THIS CORNER:

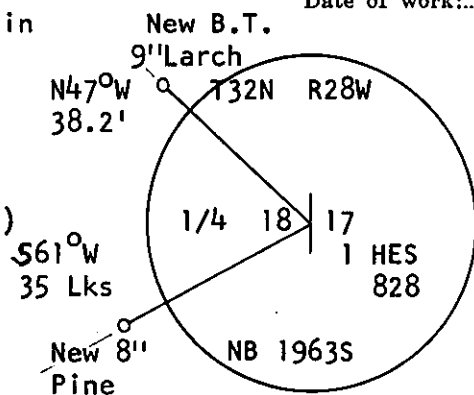
Date of work: 5-29-63

Re-set corner from bearing tree found in sec's 17 & 18 with 28" galvanized iron pipe $1\frac{1}{2}$ " in diameter 24" in ground and marked with Brass Cap as shown.

Marked new 8" pine bearing tree.

S 61°W 35Lks (F.S.R.M.)

Marked new B.T. N47° W 38.2' (F.S.R.M.)



SKETCH, WITH COURSE AND DISTANCE TO ADJACENT CORNERS IF DETERMINED IN THIS SURVEY. (MAY SKETCH OR PASTE REPRODUCTION ON REVERSE SIDE.)

Surveyor's Seal

I, _____
certify that the information shown herein is true and correct.

Signature of Ground Party Chief

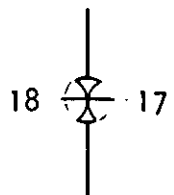
Norman Berg

I, _____
certify that I have carefully performed or reviewed the work done on the diagrammed corner as reported on this recordation form and approve the same.

Signature of Surveyor

DIAGRAM OF CORNER:

N. T32N R28W



= Corner recorded on the sheet

1963-5
Registration Number

Office of Clerk and Recorder, County of Lincoln

This "corner record" was filed for record on the 12th day of April 1968, was noted on the cross-index plat and is assigned page No. 95th, in book No. 1

Edw. L. Vaughn, Mae Watson
County Official Deputy