

# CERTIFIED LAND CORNER RECORDATION

## DESCRIPTION OF CORNER EVIDENCE FOUND, AND ORIGINAL RECORD (IF KNOWN)

No evidence of original 1/4 stone was found.

Found 18" Pine (windfall) marked 1/4 S. 8 B.T.

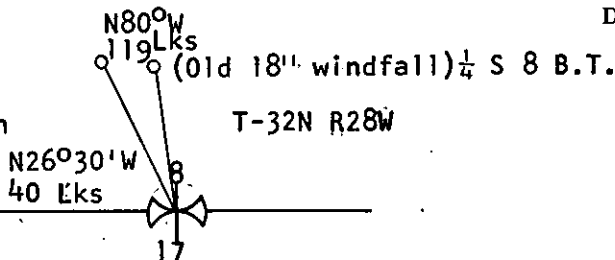
Found 20" Pine marked 1/4 S. 17 B.T.

Original record: 10" Pine Mkd. 1/4 S 8 B.T. (N80°W. 119 Lks)  
G.L.O. Notes 1903 8" Pine Mkd 1/4 S 17 B.T. (S 33°E 65 Lks)

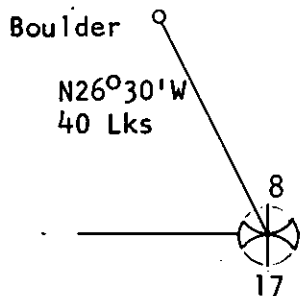
## DESCRIPTION OF MONUMENT AND ACCESSORIES ESTABLISHED TO PERPETUATE THE ORIGINAL LOCATION OF THIS CORNER:

Date of work: 5-29-63

New R.P.  
3'x3'x2' Boulder  
Mkd. - chiseled on  
SE Face F.S.R.M.  
& mound of rock  
piled on NE Face

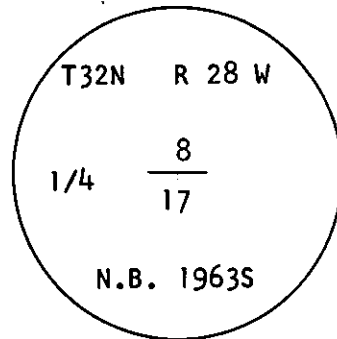


## SKETCH, WITH COURSE AND DISTANCE TO ADJACENT CORNERS IF DETERMINED IN THIS SURVEY. (MAY SKETCH OR PASTE REPRODUCTION ON REVERSE SIDE.)



Brass Cap Set from original B.T.

Re-set corner with 28" galvanized pipe 1 1/2" in Diameter and 24" in ground and mkd as shown on sketch



Surveyor's Seal

I, \_\_\_\_\_  
certify that the information shown herein is true and correct.

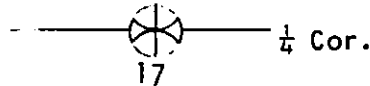
Signature of Ground Party Chief

I, Norman Berg  
certify that I have carefully performed or reviewed the work done on the diagrammed corner as reported on this recordation form and approve the same.

Norman Berg  
Signature of Surveyor

## DIAGRAM OF CORNER:

N. T - 32N  
R - 28W  
8



= Corner recorded on the sheet

1963-5  
Registration Number

Office of Clerk and Recorder, County of Spokane

This "corner record" was filed for record on the 12<sup>th</sup> day of April 1968, was noted on the cross-index plat and is assigned page No. 94a, in book No. 1

County Official