

INSTRUCTIONS

1. Original and/or subsequent record used to evaluate the corner position.
2. Description of evidence found, note discrepancies in the record, state method of establishing lost or obliterated corners.
3. Description of monument and accessories set to perpetuate the corner position.
4. Sketch of corner, show all pertinent data which can best be shown in a sketch example, corner marking, topography ties, position of accessories, etc.
5. Certification must be signed and sealed by Land Surveyor registered in the State of Montana.
6. Fill in Cross Index & Section Diagram at bottom of sheet.

CERTIFIED CORNER RECORDATION

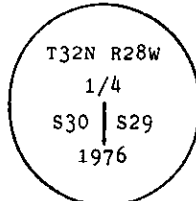
Corner 1/4 Cor. of Secs. 29 & 30 T. 32 N. R. 28 W. P.M.M. Lincoln County

I. 1911 original G.L.O. record by William C. Perkins: Set a stone monument and mkd. two bearing trees.

1976 B.L.M. remonumentation record by Joseph E. French: "The 1/4 sec. cor. of secs. 29 and 30, monumented with a limestone, 14 x 10 x 8 ins., firmly set 10 ins. in the ground, mkd. 1/4 on the W. face, and witnessed by the original bearing trees:

A fir, 14 ins. diam., bears N68° E, 24 lks. dist., mkd. 1/4 S29 BT.
A fir, 10 ins. diam., bears N4° W, 27 lks. dist., mkd. 1/4 S30 BT.

At the corner point; set an iron post, 30 ins. long, 2 1/2 ins. diam., 12 ins. in the ground, to bedrock and in a supporting mound of stone, 4 ft. diam., to top, with brass cap mkd.



Bury the original stone alongside the iron post."

II. Found an iron post, 2 1/2 ins. diam., 16 ins. out of the ground with attached 3 1/4 ins. diam., B.L.M. brass cap marked as shown above, from which

A fir snag, 13 ins. diam., bears N68° E, 15.8 ft. (24 lks.) dist., mkd. 29 BT.
A fir snag, 14 ins. diam., bears N4° W, 17.8 ft. (27 lks.) dist., mkd. 30 BT.

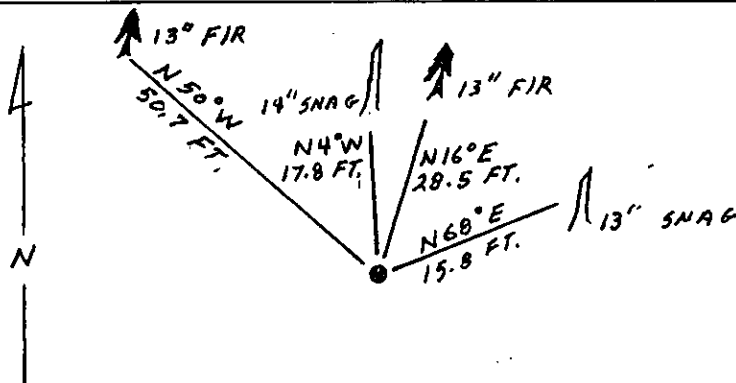

III. Established two new bearing trees:

A fir, 13 ins. diam., bears N16° E, 28.5 ft. dist., mkd. 1/4 S29 BT.
A fir, 13 ins. diam., bears N50° W, 50.7 ft. dist., mkd. 1/4 S30 BT.

Painted a red band around each bearing tree and attached "Land Survey Monument" and "Bearing Tree" signs where needed.

Set a guard post, with "Survey Marker" decal attached, 3 ft. N. from corner.

Magnetic Declination: East, 19°



SKETCH OF CORNER

CERTIFICATION

I, Steve Boyer
certify the information shown herein is true and correct.

Signature Ground Party Chief

I, Ronald A. Pearson
certify that this Corner Record correctly represents work performed by me or under my direction in compliance with the "Corner Recordation Act" (70-22-101, et seq., M.C.A.)

Signature of Surveyor & Seal
Date: 11/26/90 Reg. No. 9008LS

Employer: U.S. FOREST SERVICE

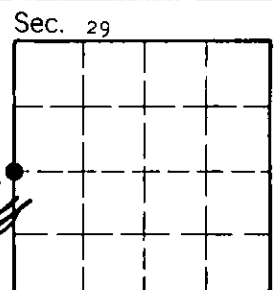
Office of Clerk and Recorder, County of Lincoln. This "corner record" was filed for record on Dec 10, 1990 was noted on the cross-index plat and is assigned page No. 4355, in book No. Janet E. Sugil by Bill Buckley

County Official

T 5

32 N 28 W

Cross Index No. T. R. PMM



• corner this sheet