

INSTRUCTIONS

1. Original and/or subsequent record used to evaluate the corner position.
2. Description of evidence found, note discrepancies in the record, state method of establishing lost or obliterated corners.
3. Description of monument and accessories set to perpetuate the corner position.
4. Sketch of corner, show all pertinent data which can best be shown in a sketch example, corner marking, topography ties, position of accessories, etc.
5. Certification must be signed and sealed by Land Surveyor registered in the State of Montana.
6. Fill in Cross Index & Section Diagram at bottom of sheet.

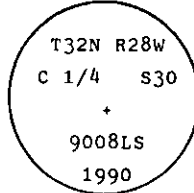
CERTIFIED CORNER RECORDATION

Corner C 1/4 Sec. 30 T. 32 N. R. 28 W. P.M.M. Lincoln County

I. 1965 plat No. 1116 by Ira E. Miller (County Surveyor), 1967 plat No. 1268, 1293 & 1307 by Max L. Norris (Reg. No. 2195 E), and 1968 plat No. 1453 by James L. Hahn (Reg. No. 2795-S): subdivision of sec. 30 into lots, no indication of interior corners set.

II. No evidence on the ground

III. At the determined corner position by survey, set a 2 1/2 ins. dia. aluminum pipe, 30 ins. long, 25 ins. in the ground with attached 3 1/4 ins. dia. U.S.D.A. Forest Service aluminum cap, marked as shown:



Placed a 3 ft. dia. rock collar around monument.

from which

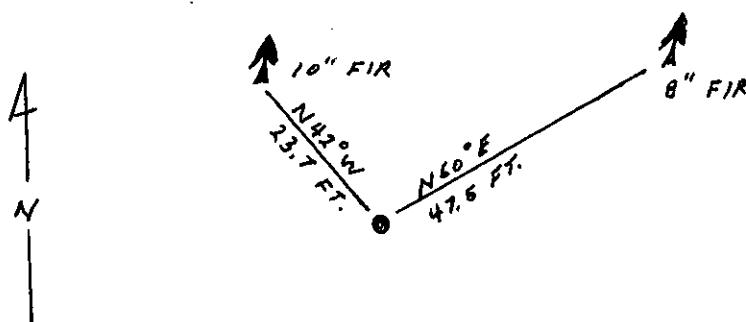

A douglas fir, 10 ins. dia., bears $N42^{\circ}W$, 23.7 ft. dist., mkd. C 1/4 S30 BT.

A douglas fir, 8 ins. dia., bears $N60^{\circ}E$, 47.5 ft. dist., mkd. C 1/4 S30 BT.

Set a guard post with "Survey Marker" and "Property Boundary" decals attached, 3 ft. E. from corner.

Painted a red band around each bearing tree and attached "Land Survey Monument" and "Bearing Tree" signs where needed.

Magnetic Declination: East, 19°



SKETCH OF CORNER

CERTIFICATION

I, Gary C. Crismon
certify the information shown herein is true and correct.

Gary C. Crismon
Signature Ground Party Chief

I, Ronald A. Pearson
certify that this Corner Record correctly represents work performed
by me or under my direction in compliance with the "Corner
Recordation Act" (70-27401, et seq., M.C.A.)

Ronald A. Pearson
Signature of Surveyor & Seal

Date: 11/19/90 Reg. No. 9008LS
U.S. FOREST SERVICE

Employer: _____

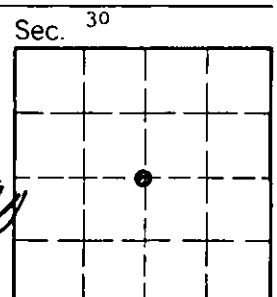
Office of Clerk and Recorder, County of Lincoln. This "corner
record" was filed for record on Dec 10, 1990
was noted on the cross-index plat and is assigned page No. 4333, in
book No. _____

James D. Sigel by Bill Smith
County Official

T-3

32 N 28 W

Cross Index No. _____ T. _____ R. _____ PMM



• - corner this sheet